PRIMARY and GENERAL ELECTIONS

VERMONT

1982

Prepared by

Clark H. Bensen
Vermont Polidata

Published by

James H. Douglas
Secretary of State

PRIMARY and GENERAL ELECTIONS

VERMONT

1982

Prepared by

Clark H. Bensen
Vermont Polidata

Published by

James H. Douglas
Secretary of State

Digitized by the Internet Archive
in 2015

https://archive.org/details/primarygeneralel1982verm

CONTENTS

Part One. Preliminary Material

Introduction, James H. Douglas, Secretary of State 4
Memorandum of Methodology, Clark H. Bensen, Vermont Polidata 5

Part Two. Election Summary Listings and Maps

Voter Statistics 6
Republican Primary 6
Democratic Primary 7
Liberty Union Primary 7
Citizens Primary 8
General Election 9

Map 1. U.S. Senator, Percentage for Stafford (R), 1976 10
Map 2. U.S. Senator, Percentage for Stafford (R), 1982 11
Map 3. Governor, Percentage for Snelling (R), 1982 12
Map 4. Turnout as Percentage of Registered, 1982 13
Political Subdivision Map of the State of Vermont 14

Part Three. Primary Elections, September 14, 1982

Sample Ballot 16
Table 1. Republican Primary, U.S. Senator, Class 1 17-24
Table 2. Republican Primary, U.S. Representative, At Large 25-32
Table 3. Republican Primary, Lieutenant Governor 33-40

Table 4. Democratic Primary, U.S. Senator, Class 1 41-48
Table 5. Democratic Primary, Governor 49-56

Table 6. Uncontested nominations, Republican and Democratic 57-64
Table 7. Uncontested nominations, Liberty Union and Citizens 65-72

Part Four. General Election, November 2, 1982

Sample Ballot 74
Table 8. U.S. Senator, Class 1 75-82
Table 9. U.S. Representative, At Large 83-90
Table 10. Governor 91-98
Table 11. Lieutenant Governor 99-106
Table 12. State Treasurer 107-114
Table 13. Secretary of State 115-122
Table 14. Auditor of Accounts 123-130
Table 15. Attorney General 131-138

Part Five. Voter Statistics and Analytical Summaries

Table 16. Voter Statistics, Registration and Turnout 140-147
Table 17. Voter Participation, Republican Primary 148
Table 18. Voter Participation, Democratic Primary 149
Table 19. Voter Participation, Liberty Union Primary 150
Table 20. Voter Participation, Citizens Primary 151

Table 21. Voter Participation, General Election 152
Table 22. Party Participation, Republican Party 153
Table 23. Party Participation, Democratic Party 154
Table 24. Party Participation, Liberty Union Party 155
Table 25. Party Participation, Citizens Party 156

Miscellaneous Notes About the Tables and Maps 157-158

James H. Douglas
Secretary of State

Paul S. Gillies
Deputy Secretary of State

Main Office: (802) 828-2363
Corporations & Records: (802) 828-2386
Professional Licensing & Registration: (802) 828-2363
State Papers: (802) 828-2363

STATE OF VERMONT
OFFICE OF THE SECRETARY OF STATE
109 State Street
Montpelier, Vermont 05602

INTRODUCTION FEBRUARY 1983

To the reader:

The 1982 Primary and General Elections are now history, but as every student of history knows, our capacity to respond to the future depends on how well we understand the past.

This volume of election results for 1982 is the latest in a series of biennial publications of the office of the secretary of state, giving the official tallies for all congressional, statewide, county and legislative contests for the elections of the past year. As in 1980, this publication includes maps and other important election information which the researcher or reader may find useful.

The information within these covers can be most useful, even to the casual reader. Voting patterns can reveal so much about a town or a group of people, at election time, and help us discover who we are as a people, on the basis of which candidates we favor. The material in this booklet is a fertile field for inquiry by every citizen.

The volume is based on the official return of votes sent to the secretary of state following the Primary and General Elections by the various canvassing committees. In some cases our totals differ slightly from the totals in the state canvass reports prepared at the time of the elections, correcting discrepancies discovered as we prepared this publication.

For write-in votes, the word "scattering" is used, in lieu of separate listings for those candidacies. If you are interested in these figures, or in seeing the official election reports from each town, you're welcome to come in and look at them here.

Comments, as always, on this publication or other matters related to elections, are always appreciated.

Sincerely,

James H. Douglas

Vermont Polidata · Political Data Analysis

Clark H. Bensen

1803 Spear Street · P.O. Box 2363 · South Burlington · Vermont · 05402

MEMORANDUM OF METHODOLOGY Jan 1983

This is the third time the results of the statewide elections have been produced by computer technology. This process provides additional analysis of the results, including percentages, as well as facilitating the production of the book.

The data are once again the product of the Uniform System of Election Recording (USER). This project is a comprehensive data system which customizes the numerous forms used in the election process. The system also allows for the expedited compilation of all returns using the polling place level data for all races on the consolidated state ballot.

As in the past, the data included in this book are aggregated to the town level with percentages in contested races. Indices are calculated at the county level to provide a quick form of general geographic analysis.

One of the improvements in this year's book is the enhancement to the computerized analytical maps. This year's maps are similar to those of 1980 except that the town boundaries are outlined to provide more specific geographic analysis.

The map program is again a product of the Graduate School of Design at Harvard University in Cambridge, Massachusetts. It was produced in cooperation with Andrew Wyckoff, now a Researcher/Programmer at the Brookings Institution in Washington, D.C.

The general election maps this year reflect the performance of U.S. Senator Robert T. Stafford (R) in 1982 and in his previous reelection in 1976. The Governor's race can easily be compared with the map in the 1980 book while the turnout map, reflecting the general election voter turnout as a percentage of those registered, is new.

As with previous editions of the elections book, this version was produced at the University of Vermont, Academic Computing Center. The computer system used was a DEC-system 2060 and ForTran was the predominant programming language. Our thanks to the staff at ACC for their able assistance.

Also, our graditude to James H. Douglas, Secretary of State, and his Executive Assistant, now Mrs. Cynthia Moulton Bensen, without whose valuable assistance this publication would not be possible.

Clark H. Bensen, Esq., Vermont Polidata

VOTER STATISTICS

PRIMARY ELECTION, SEPTEMBER 14, 1982

Registered voters		305552	
Actual voter turnout		76984	25.19%
Absentee ballots cast		3826	4.97%
Estimated voter participation		75067	24.57%
Republican Primary	(Est. with US Senate race)	56920	75.82%
Democratic Primary	(Est. with Governor race)	17645	23.51%
Liberty Union Primary	(Est. with US House race)	205	0.27%
Citizens Primary	(Est. with US House race)	297	0.39%

GENERAL ELECTION, NOVEMBER 2, 1982

Registered voters	315767	
Actual voter turnout	172084	54.50%
Absentee ballots cast	9475	5.51%

PRIMARY ELECTION, SEPTEMBER 14, 1982

REPUBLICAN PARTY

U.S. SENATOR, CLASS 1				
* Robert T. Stafford	Rutland City	Rep Primary Cand #1	26323	46.25%
Stewart M. Ledbetter	Montpelier	Rep Primary Cand #2	19743	34.69%
John McClaughry	Kirby	Rep Primary Cand #3	10692	18.78%
Republican Scattering		Rep Scattering	162	0.28%
Total Votes			56920	
U.S. REPRESENTATIVE				
* James M. Jeffords	Rutland City	Rep Primary Cand #1	43090	77.93%
William K. Tufts	Bethel	Rep Primary Cand #2	12030	21.76%
Republican Scattering		Rep Scattering	172	0.31%
Total Votes			55292	
GOVERNOR				
* Richard A. Snelling	Shelburne	Rep Primary Cand #1	47872	96.44%
Republican Scattering		Rep Scattering	1765	3.56%
Total Votes			49637	
LIEUTENANT GOVERNOR				
* Peter Smith	Middlesex	Rep Primary Cand #1	33871	66.11%
Chester P. Scott, Jr.	Springfield	Rep Primary Cand #2	17083	33.34%
Republican Scattering		Rep Scattering	283	0.55%
Total Votes			51237	
STATE TREASURER				
* Emory A. Hebard	Barton	Rep Primary Cand #1	48622	99.73%
Republican Scattering		Rep Scattering	134	0.27%
Total Votes			48756	
SECRETARY OF STATE				
* James H. Douglas	Middlebury	Rep Primary Cand #1	47615	99.86%
Republican Scattering		Rep Scattering	65	0.14%
Total Votes			47680	
AUDITOR OF ACCOUNTS				
* Alexander V. Acebo	Barre City	Rep Primary Cand #1	46472	99.81%
Republican Scattering		Rep Scattering	87	0.19%
Total Votes			46559	
ATTORNEY GENERAL				
* John J. Easton, Jr.	Stowe	Rep Primary Cand #1	48751	99.81%
Republican Scattering		Rep Scattering	95	0.19%
Total Votes			48846	

PRIMARY ELECTION, SEPTEMBER 14, 1982

DEMOCRATIC PARTY

U.S. SENATOR, CLASS 1				
* James A. Guest	Waitsfield	Dem Primary Cand #1	11352	67.10%
Thomas E. McGregor	South Hero	Dem Primary Cand #2	3749	22.16%
Earl S. Gardner	Newfane	Dem Primary Cand #3	1281	7.57%
Democrat Scattering		Dem Scattering	536	3.17%
Total Votes			16918	
U.S. REPRESENTATIVE				
* Mark A. Kaplan	Burlington	Dem Primary Cand #1	13272	95.10%
Democrat Scattering		Dem Scattering	684	4.90%
Total Votes			13956	
GOVERNOR				
* Madeleine M. Kunin	Burlington	Dem Primary Cand #1	16002	90.69%
Clifford Thompson	Hyde Park	Dem Primary Cand #2	1433	8.12%
Democrat Scattering		Dem Scattering	210	1.19%
Total Votes			17645	
LIEUTENANT GOVERNOR				
* Thomas C. Ryan	Rutland City	Dem Primary Cand #1	13671	97.48%
Democrat Scattering		Dem Scattering	354	2.52%
Total Votes			14025	
STATE TREASURER				
* Andy Llana	Stratton	Dem Primary Cand #1	12241	96.74%
Democrat Scattering		Dem Scattering	413	3.26%
Total Votes			12654	
SECRETARY OF STATE				
* James H. Douglas	Middlebury	Rep Write-In	840	71.79%
Democrat Scattering		Dem Scattering	330	28.21%
Total Votes			1170	
AUDITOR OF ACCOUNTS				
* Frederick C. Randlet	Montpelier	Dem Primary Cand #1	11567	98.67%
Democrat Scattering		Dem Scattering	156	1.33%
Total Votes			11723	
ATTORNEY GENERAL				
* John J. Easton, Jr.	Stowe	Rep Write-In	917	73.65%
Democrat Scattering		Dem Scattering	328	26.35%
Total Votes			1245	

PRIMARY ELECTION, SEPTEMBER 14, 1982

LIBERTY UNION PARTY

U.S. SENATOR, CLASS 1				
* Jerry Levy	Guilford	LU Primary Cand #1	190	95.96%
Liberty Union Scattering		LU Scattering	8	4.04%
Total Votes			198	
U.S. REPRESENTATIVE				
* Peter Diamondstone	Brattleboro	LU Primary Cand #1	200	97.56%
Liberty Union Scattering		LU Scattering	5	2.44%
Total Votes			205	
GOVERNOR				
* Richard F. Gottlieb	Guilford	LU Primary Cand #1	184	97.35%
Liberty Union Scattering		LU Scattering	5	2.65%
Total Votes			189	

LIEUTENANT GOVERNOR				
* Nancy Egan Sternbach	Westminster	LU Primary Cand #1	175	98.31%
Liberty Union Scattering		LU Scattering	3	1.69%
Total Votes			178	
STATE TREASURER				
Liberty Union Scattering		LU Scattering	40	100.00%
Total Votes			40	
SECRETARY OF STATE				
Liberty Union Scattering		LU Scattering	24	100.00%
Total Votes			24	
AUDITOR OF ACCOUNTS				
Liberty Union Scattering		LU Scattering	28	100.00%
Total Votes			28	
ATTORNEY GENERAL				
* Harold Teal, Sr.	Arlington	LU Primary Cand #1	169	98.26%
Liberty Union Scattering		LU Scattering	3	1.74%
Total Votes			172	

PRIMARY ELECTION, SEPTEMBER 14, 1982

CITIZENS PARTY

U.S. SENATOR, CLASS 1				
* Ion Laskaris	Burlington	Cit Primary Cand #1	261	89.69%
Citizens Scattering		Citizens Scattering	30	10.31%
Total Votes			291	
U.S. REPRESENTATIVE				
* Robin Lloyd	Burlington	Cit Primary Cand #1	275	92.59%
Citizens Scattering		Citizens Scattering	22	7.41%
Total Votes			297	
GOVERNOR				
Citizens Scattering		Citizens Scattering	70	100.00%
Total Votes			70	
LIEUTENANT GOVERNOR				
* Terry Bouricius	Burlington	Cit Primary Cand #1	257	94.49%
Citizens Scattering		Citizens Scattering	15	5.51%
Total Votes			272	
STATE TREASURER				
* David Ershun	Guilford	Cit Primary Cand #1	254	95.49%
Citizens Scattering		Citizens Scattering	12	4.51%
Total Votes			266	
SECRETARY OF STATE				
Citizens Scattering		Citizens Scattering	24	100.00%
Total Votes			24	
AUDITOR OF ACCOUNTS				
Citizens Scattering		Citizens Scattering	24	100.00%
Total Votes			24	
ATTORNEY GENERAL				
Citizens Scattering		Citizens Scattering	29	100.00%
Total Votes			29	

GENERAL ELECTION

GENERAL ELECTION, NOVEMBER 2, 1982

U.S. SENATOR, CLASS 1				
* Robert T. Stafford	Rutland City	Republican	84450	50.27%
James A. Guest	Waitsfield	Democratic	79340	47.23%
Michael Edward Hackett	Burlington	Independent Cand #1	1463	0.87%
Ion Laskaris	Burlington	Citizens Party	897	0.53%
Bo Adlerbert	Andover	Libertarian	892	0.53%
Jerry Levy	Guilford	Liberty Union	774	0.46%
Scattering		Scattering	187	0.11%
Total Votes			168003	
U.S. REPRESENTATIVE				
* Jim Jeffords	Rutland City	Republican	114191	69.23%
Mark A. Kaplan	Burlington	Democratic	38296	23.22%
Robin Lloyd	Burlington	Citizens Party	6409	3.89%
Peter Diamondstone	Brattleboro	Liberty Union	2794	1.69%
Morris Earle	New Haven	Small is Beautiful	1733	1.05%
George E. Trask	Londonderry	Libertarian	1407	0.85%
Scattering		Scattering	121	0.07%
Total Votes			164951	
GOVERNOR				
* Richard A. Snelling	Shelburne	Republican	93111	55.01%
Madeleine M. Kunin	Burlington	Democratic	74394	43.95%
Richard F. Gottlieb	Guilford	Liberty Union	850	0.50%
John L. Buttolph, III	Winooski	Libertarian	801	0.47%
Scattering		Scattering	95	0.06%
Total Votes			169251	
LIEUTENANT GOVERNOR				
* Peter Smith	Middlesex	Republican	93212	57.60%
Thomas C. Ryan	Rutland City	Democratic	57976	35.83%
Terry Bouricius	Burlington	Citizens Party	6192	3.83%
Nancy Egan Sternbach	Westminster	Liberty Union	4237	2.62%
Scattering		Scattering	212	0.13%
Total Votes			161829	
STATE TREASURER				
* Emory A. Hebard	Barton	Republican	97174	62.49%
Andy Llana	Stratton	Democratic	44049	28.33%
John V. (Jack) Craven	Middlebury	Liberty Union	5502	3.54%
David Ershun	Guilford	Citizens Party	4903	3.15%
Carl G. Ellis	Randolph	Libertarian	3765	2.42%
Scattering		Scattering	102	0.07%
Total Votes			155495	
SECRETARY OF STATE				
* James H. Douglas	Middlebury	Republican / Democrat	140054	91.11%
Colin Bloch	Montpelier	Liberty Union	7042	4.58%
William Wicker	Colchester	Libertarian	6438	4.19%
Scattering		Scattering	185	0.12%
Total Votes			153719	
AUDITOR OF ACCOUNTS				
* Alexander V. Acebo	Barre City	Republican	81001	53.63%
Frederick C. Randlet	Montpelier	Democratic	55101	36.48%
Frances M. Kemp	Burlington	Liberty Union	8997	5.96%
Marla Weiner	Essex	Libertarian	5758	3.81%
Scattering		Scattering	173	0.11%
Total Votes			151030	
ATTORNEY GENERAL				
* John J. Easton, Jr.	Stowe	Republican / Democrat	147718	94.08%
Harold Teal, Sr.	Arlington	Liberty Union	9080	5.78%
Scattering		Scattering	212	0.14%
Total Votes			157010	

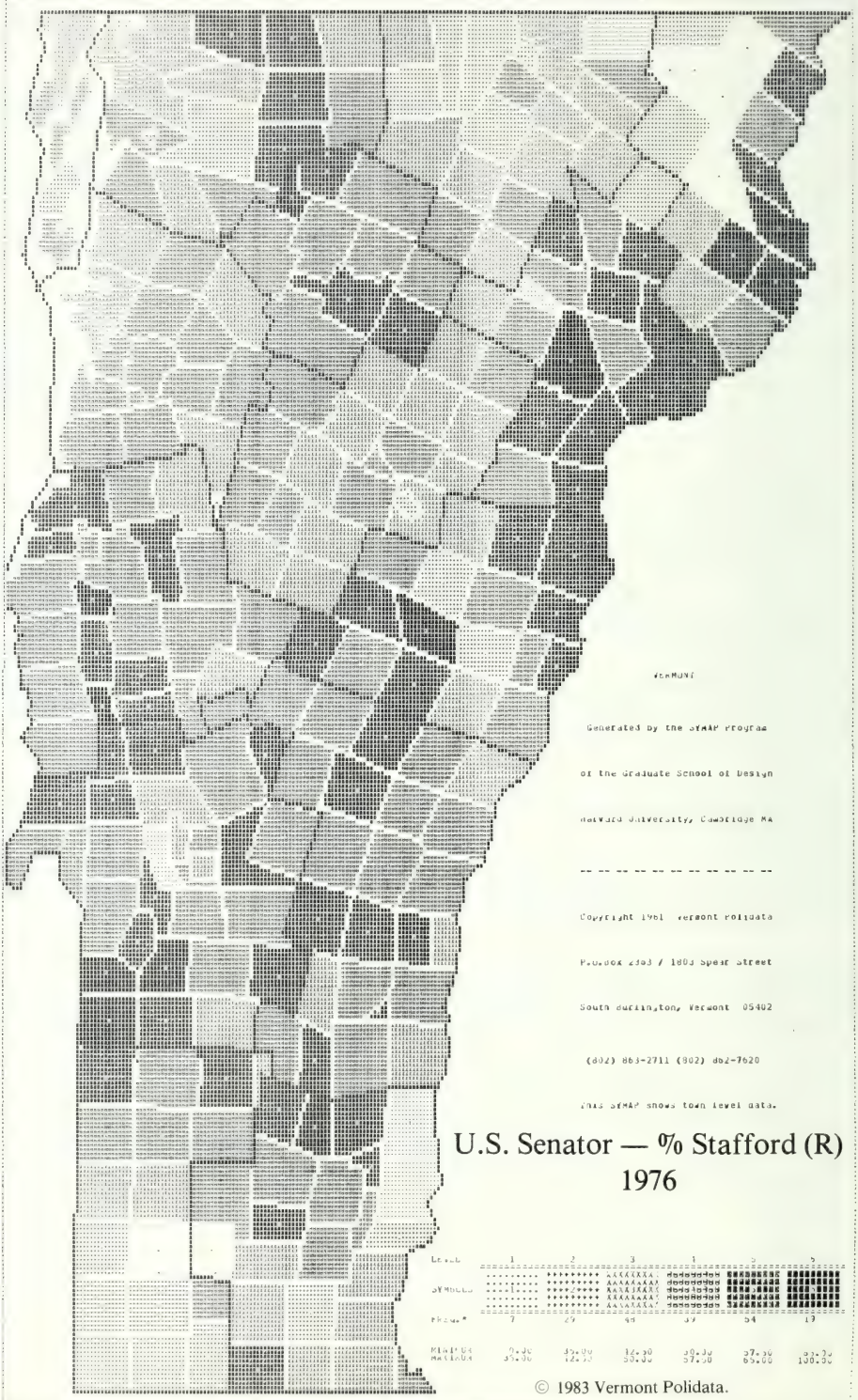

© 1983 Vermont Polidata.

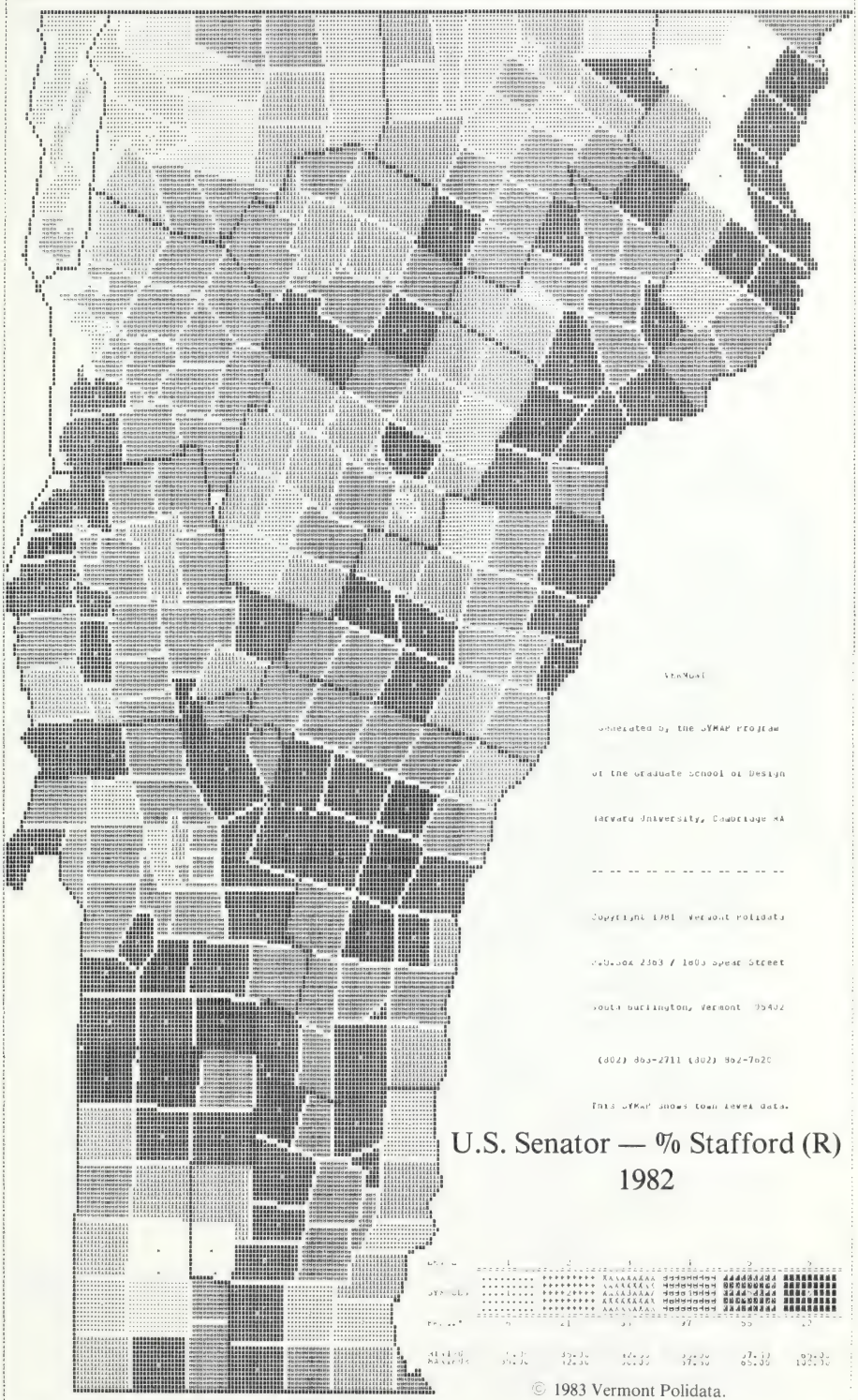

© 1983 Vermont Polidata.

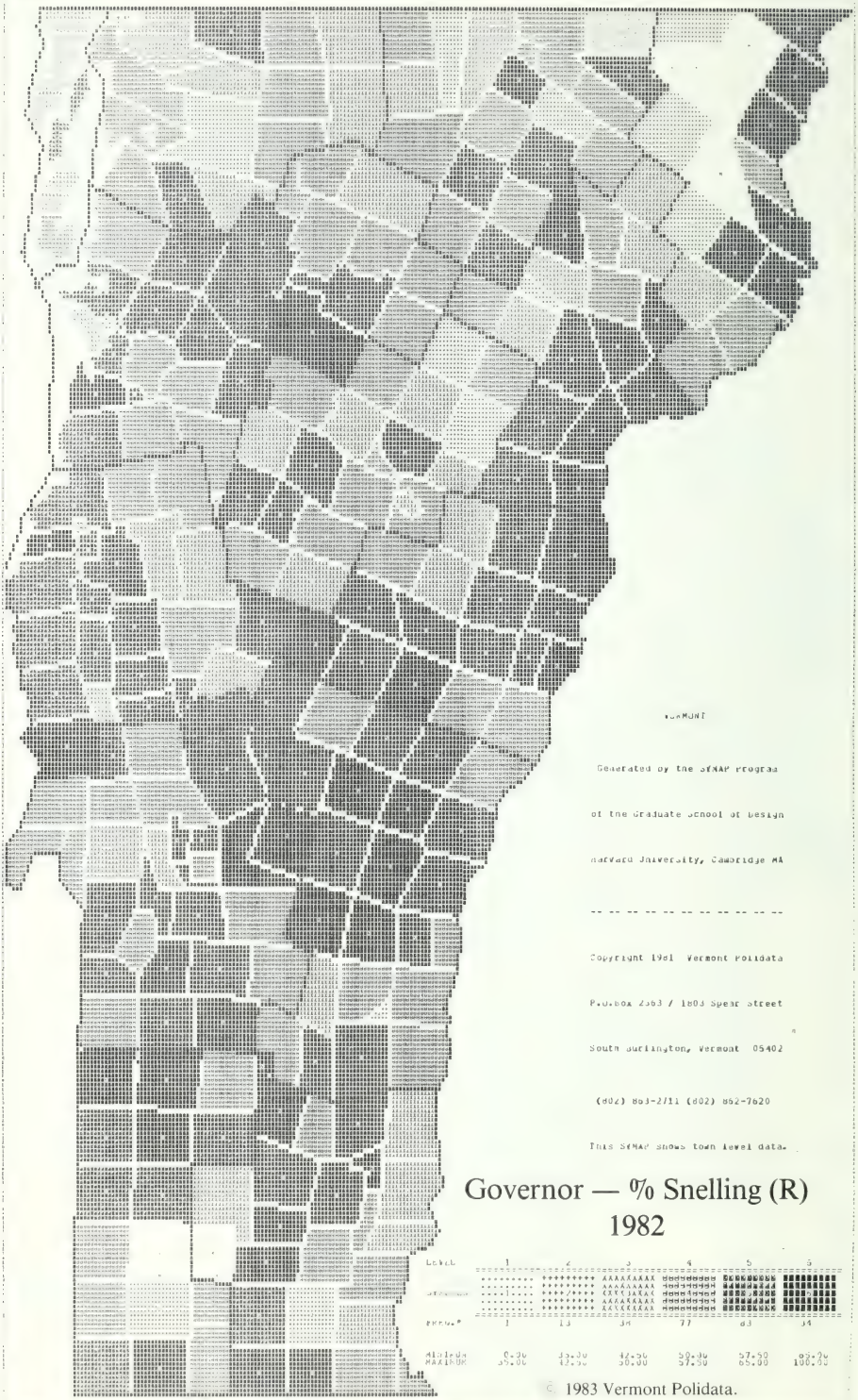

© 1983 Vermont Polidata.

© 1983 Vermont Polidata.

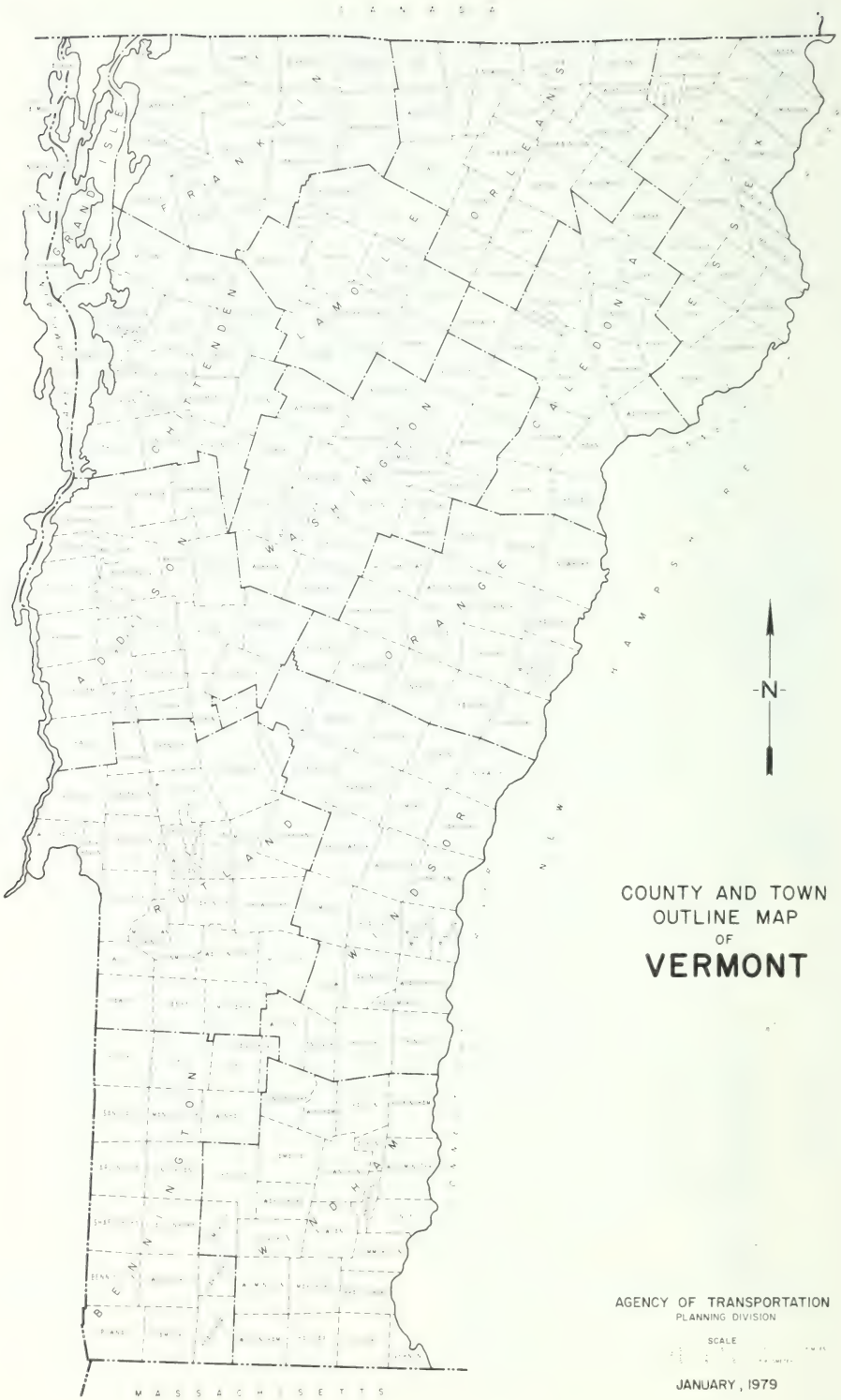

COUNTY AND TOWN
OUTLINE MAP
OF
VERMONT

AGENCY OF TRANSPORTATION
PLANNING DIVISION

SCALE

JANUARY, 1979

Primary Election
September 14, 1982

Ballot Form No. 64

BEFORE VOTING, TEAR INTO FOUR EQUAL PARTS AT PERFORATIONS

CAUTION: Vote In One Party Only Or Your Ballot Will Be Void

REPUBLICAN PARTY

Official 1982 Primary Election Ballot — **September 14, 1982**

To vote for a person whose name is printed on the ballot, mark a cross (X) in the square at the right of the person's name. To vote for a person whose name is not printed on the ballot, write his or her name in the blank space provided for that purpose

For United States Senator
Vote for not more than ONE
Stewart M. Ledbetter, Montpelier
John McClaughry, Kirby
Robert T. Stafford, Rutland City

For Representative to Congress
Vote for not more than ONE
James M. Jeffords, Rutland City
William K. Tufts, Bethel

For Governor
Vote for not more than ONE
Richard A. Snelling, Shelburne

For Lieutenant Governor
Vote for not more than ONE
Chester P. Scott, Jr., Springfield
Peter Smith, Middlesex

For State Treasurer
Vote for not more than ONE
Emory A. Hebard, Barton

For Secretary of State
Vote for not more than ONE
James H. Douglas, Middlebury

For Auditor of Accounts
Vote for not more than ONE
Alexander V. Acebo, Barre City

For Attorney General
Vote for not more than ONE
John J. Easton, Jr., Stowe

For State Senator
Vote for not more than SIX
Dennis Delaney, Charlotte
Ralph DesLouriers, Bolton
George E. Little, Jr., Burlington
John Van Sicklen Mueck, M.D., Shelburne
Beverly O'Neill, Westford
Ruth S. Stokes, Williston
Richard Hand Wadhams, Underhill

For State Representative
Vote for not more than ONE
David A. Koufman, South Burlington

For Assistant Judges
Vote for not more than TWO
James F. McMullan, Jr., Milton
Edward S. VonSitas, Essex

For Probate Judge
Vote for not more than ONE

For State's Attorney
Vote for not more than ONE

For Sheriff
Vote for not more than ONE

For High Bailiff
Vote for not more than ONE
Alan J. Murray, Milton

CAUTION: Vote In One Party Only Or Your Ballot Will Be Void

LIBERTY UNION PARTY

Official 1982 Primary Election Ballot — **September 14, 1982**

To vote for a person whose name is printed on the ballot, mark a cross (X) in the square at the right of the person's name. To vote for a person whose name is not printed on the ballot, write his or her name in the blank space provided for that purpose

For United States Senator
Vote for not more than ONE
Jerry Levy, Guilford

For Representative to Congress
Vote for not more than ONE
Peter Diamondstone, Brattleboro

For Governor
Vote for not more than ONE
Richard F. Gottlieb, Guilford

For Lieutenant Governor
Vote for not more than ONE
Nancy Egan Sternbach, Westminster

For State Treasurer
Vote for not more than ONE

For Secretary of State
Vote for not more than ONE

For Auditor of Accounts
Vote for not more than ONE

For Attorney General
Vote for not more than ONE
Harold Teal, Sr., Arlington

For State Senator
Vote for not more than SIX

For State Representative
Vote for not more than ONE

For Assistant Judges
Vote for not more than TWO

For Probate Judge
Vote for not more than ONE

For State's Attorney
Vote for not more than ONE

For Sheriff
Vote for not more than ONE

For High Bailiff
Vote for not more than ONE

BEFORE VOTING, TEAR INTO FOUR EQUAL PARTS AT PERFORATIONS

CAUTION: Vote In One Party Only Or Your Ballot Will Be Void

DEMOCRATIC PARTY

Official 1982 Primary Election Ballot — **September 14, 1982**

To vote for a person whose name is printed on the ballot, mark a cross (X) in the square at the right of the person's name. To vote for a person whose name is not printed on the ballot, write his or her name in the blank space provided for that purpose

For United States Senator
Vote for not more than ONE
Earl S. Gardner, Newfane
James A. Guest, Waitsfield
Thomas E. McGregor, South Hero

For Representative to Congress
Vote for not more than ONE
Mark A. Kaplan, Burlington

For Governor
Vote for not more than ONE
Madeleine M. Kunin, Burlington
Clifford Thompson, Hyde Park

For Lieutenant Governor
Vote for not more than ONE
Thomas C. Ryan, Rutland City

For State Treasurer
Vote for not more than ONE
Andy Llano, Stratton

For Secretary of State
Vote for not more than ONE

For Auditor of Accounts
Vote for not more than ONE
Frederick C. Randlet, Montpelier

For Attorney General
Vote for not more than ONE

For State Senator
Vote for not more than SIX
Alfred V. Couture, Burlington
Thomas Crowley, Burlington
James Fitzgerald, Essex
Lorraine H. Graham, Burlington
Philip H. Hoff, Burlington
Warren E. Palmer, Richmond
Douglas A. Racine, Richmond
William H. Sorrell, Williston
Sallie Soule, Shelburne

For State Representative
Vote for not more than ONE

For Assistant Judges
Vote for not more than TWO
Samuel N. Bogorad, South Burlington
Wayne A. DeForge, Colchester
Charles L. Delaney, Colchester
Jack Mack, Burlington
Jane L. Wheel, Burlington

For Probate Judge
Vote for not more than ONE
L. John Cain, Burlington

For State's Attorney
Vote for not more than ONE
Kevin G. Bradley, Burlington
Harold "Duke" Eaton, Burlington
William T. Keefe, Williston

For Sheriff
Vote for not more than ONE
Ronald "Butch" Duell, Winooski

For High Bailiff
Vote for not more than ONE
Kevin M. McLaughlin, Burlington

CAUTION: Vote In One Party Only Or Your Ballot Will Be Void

CITIZENS PARTY/VERMONT

Official 1982 Primary Election Ballot — **September 14, 1982**

To vote for a person whose name is printed on the ballot, mark a cross (X) in the square at the right of the person's name. To vote for a person whose name is not printed on the ballot, write his or her name in the blank space provided for that purpose.

For United States Senator
Vote for not more than ONE
Ian Laskaris, Burlington

For Representative to Congress
Vote for not more than ONE
Robin Lloyd, Burlington

For Governor
Vote for not more than ONE

For Lieutenant Governor
Vote for not more than ONE
Terry Bouricius, Burlington

For State Treasurer
Vote for not more than ONE
David Ershun, Guilford

For Secretary of State
Vote for not more than ONE

For Auditor of Accounts
Vote for not more than ONE

For Attorney General
Vote for not more than ONE

For State Senator
Vote for not more than SIX
Marcia A. Marshall, Burlington

For State Representative
Vote for not more than ONE

For Assistant Judges
Vote for not more than TWO

For Probate Judge
Vote for not more than ONE

For State's Attorney
Vote for not more than ONE

For Sheriff
Vote for not more than ONE

For High Bailiff
Vote for not more than ONE

BEFORE VOTING, TEAR INTO FOUR EQUAL PARTS AT PERFORATIONS

Table 1.

1982 PRIMARY ELECTION **U.S. SENATOR,CLASS 1** Office of the Secretary of State, Montpelier, Vermont

Candidate Identification, Residence, Column Heading			Party Identification and Heading				State Totals		Towns Won		Min%	Max%
*Robert T. Stafford	Rutland City	Stfrd	Rep Primary Cand #1	(71)	Rep1	26323*	46.25%	154	62%	5.9	68.8
Stewart H. Ledbetter	Montpelier	Ledbtr	Rep Primary Cand #2	(72)	Rep2	19743	34.69%	57	23%	7.7	70.6
John McClaughry	Kirby	McClry	Rep Primary Cand #3	(73)	Rep3	10692	18.78%	28	11%	0.0	81.9
Republican Scattering		RScat	Rep Scattering	(95)	RSct	162	0.28%	0	0%	0.0	26.1
						56920		246 towns (7 ties)			

	Statewide Summary	Total Vote by County: Stfrd	Ledbtr	McClry	RScat			Total	Percentage of Total County Vote: Rep1	Rep2	Rep3	RSct		
	State Totals	26323*	19743	10692	162	0	0	56920	46.2	34.7	18.8	0.3	0.0	0.0
1	Addison County	1928*	1441	593	12	0	0	3974	48.5	36.3	14.9	0.3	0.0	0.0
2	Bennington County	1511*	1097	527	13	0	0	3148	48.0	34.8	16.7	0.4	0.0	0.0
3	Caledonia County	827	907	1811*	6	0	0	3551	23.3	25.5	51.0	0.2	0.0	0.0
4	Chittenden County	5558*	3492	1666	15	0	0	10731	51.8	32.5	15.5	0.1	0.0	0.0
5	Essex County	244	291	374*	10	0	0	919	26.6	31.7	40.7	1.1	0.0	0.0
6	Franklin County	1139*	1115	348	6	0	0	2608	43.7	42.8	13.3	0.2	0.0	0.0
7	Grand Isle County	210*	167	71	9	0	0	457	46.0	36.5	15.5	2.0	0.0	0.0
8	Lamoille County	883*	873	501	10	0	0	2267	39.0	38.5	22.1	0.4	0.0	0.0
9	Orange County	1436*	1167	418	9	0	0	3030	47.4	38.5	13.8	0.3	0.0	0.0
10	Orleans County	752	912*	809	13	0	0	2486	30.2	36.7	32.5	0.5	0.0	0.0
11	Rutland County	3170*	2165	871	3	0	0	6209	51.1	34.9	14.0	0.0	0.0	0.0
12	Washington County	3869*	2786	1097	23	0	0	7775	49.8	35.8	14.1	0.3	0.0	0.0
13	Windham County	2111*	1196	652	13	0	0	3972	53.1	30.1	16.4	0.3	0.0	0.0
14	Windsor County	2685*	2134	954	20	0	0	5793	46.3	36.8	16.5	0.3	0.0	0.0

	Statewide Summary	Percentage of State Totals: Stfrd	Ledbtr	McClry	RScat			Total	Index Comparing County Percentage to State Percentage: Rep1	Rep2	Rep3	RSct		
1	Addison County	7.3	7.3	5.5	7.4	0.0	0.0	7.0	1.05	1.05	0.79	1.06	0.00	0.00
2	Bennington County	5.7	5.6	4.9	8.0	0.0	0.0	5.5	1.04	1.00	0.89	1.45	0.00	0.00
3	Caledonia County	3.1	4.6	16.9	3.7	0.0	0.0	6.2	0.50	0.74	2.72	0.59	0.00	0.00
4	Chittenden County	21.1	17.7	15.6	9.3	0.0	0.0	18.9	1.12	0.94	0.83	0.49	0.00	0.00
5	Essex County	0.9	1.5	3.5	6.2	0.0	0.0	1.6	0.57	0.91	2.17	3.82	0.00	0.00
6	Franklin County	4.3	5.6	3.3	3.7	0.0	0.0	4.6	0.94	1.23	0.71	0.81	0.00	0.00
7	Grand Isle County	0.8	0.8	0.7	5.6	0.0	0.0	0.8	0.99	1.05	0.83	6.92	0.00	0.00
8	Lamoille County	3.4	4.4	4.7	6.2	0.0	0.0	4.0	0.84	1.11	1.18	1.55	0.00	0.00
9	Orange County	5.5	5.9	3.9	5.6	0.0	0.0	5.3	1.02	1.11	0.73	1.04	0.00	0.00
10	Orleans County	2.9	4.6	7.6	8.0	0.0	0.0	4.4	0.65	1.06	1.73	1.84	0.00	0.00
11	Rutland County	12.0	11.0	8.1	1.9	0.0	0.0	10.9	1.10	1.01	0.75	0.17	0.00	0.00
12	Washington County	14.7	14.1	10.3	14.2	0.0	0.0	13.7	1.08	1.03	0.75	1.04	0.00	0.00
13	Windham County	8.0	6.1	6.1	8.0	0.0	0.0	7.0	1.15	0.87	0.87	1.15	0.00	0.00
14	Windsor County	10.2	10.8	8.9	12.3	0.0	0.0	10.2	1.00	1.06	0.88	1.21	0.00	0.00

	Addison County	Stifrd	Ledbtr	McClry	RScat			Total	Rep1	Rep2	Rep3	RSct			%Cty	%State
1	Addison	68	88*	28	0	0	0	184	37.0	47.8	15.2	0.0	0.0	0.0	4.63	0.32
2	Bridport	53*	52	30	1	0	0	136	39.0	38.2	22.1	0.7	0.0	0.0	3.42	0.24
3	Bristol	135*	115	48	0	0	0	318	48.7	36.2	15.1	0.0	0.0	0.0	8.00	0.56
4	Cornwall	107*	51	35	2	0	0	195	54.9	26.2	17.9	1.0	0.0	0.0	4.91	0.34
5	Ferrisburg	109*	68	37	0	0	0	214	50.9	31.8	17.3	0.0	0.0	0.0	5.39	0.38
6	Goshen	24*	11	7	1	0	0	43	55.8	25.6	16.3	2.3	0.0	0.0	1.08	0.08
7	Granville	11	16*	2	0	0	0	29	37.9	55.2	6.9	0.0	0.0	0.0	0.73	0.05
8	Hancock	19*	13	4	0	0	0	36	52.8	36.1	11.1	0.0	0.0	0.0	0.91	0.06
9	Leicester	23*	17	19	0	0	0	59	39.0	28.8	32.2	0.0	0.0	0.0	1.48	0.10
10	Lincoln	84*	64	44	0	0	0	192	43.8	33.3	22.9	0.0	0.0	0.0	4.83	0.34
11	Middlebury	568*	323	130	2	0	0	1023	55.5	31.6	12.7	0.2	0.0	0.0	25.74	1.80
12	Monkton	68	73*	16	0	0	0	157	43.3	46.5	10.2	0.0	0.0	0.0	3.95	0.28
13	New Haven	75*	40	23	2	0	0	140	53.6	28.6	16.4	1.4	0.0	0.0	3.52	0.25
14	Orwell	38	49*	8	0	0	0	95	40.0	51.6	8.4	0.0	0.0	0.0	2.39	0.17
15	Panton	41*	33	6	0	0	0	80	51.3	41.3	7.5	0.0	0.0	0.0	2.01	0.14
16	Ripton	21=	21=	8	0	0	0	50	42.0	42.0	16.0	0.0	0.0	0.0	1.26	0.09
17	Salisbury	80*	59	23	0	0	0	162	49.4	36.4	14.2	0.0	0.0	0.0	4.08	0.28
18	Shoreham	55*	46	8	1	0	0	110	50.0	41.8	7.3	0.9	0.0	0.0	2.77	0.19
19	Starksboro	92*	86	39	0	0	0	217	42.4	39.6	18.0	0.0	0.0	0.0	5.46	0.38
20	Vergennes	96	111*	47	2	0	0	256	37.5	43.4	18.4	0.8	0.0	0.0	6.44	0.45
21	Waltham	32	42*	10	0	0	0	84	38.1	50.0	11.9	0.0	0.0	0.0	2.11	0.15
22	Weybridge	87*	42	17	1	0	0	147	59.2	28.6	11.6	0.7	0.0	0.0	3.70	0.26
23	Whiting	22*	21	4	0	0	0	47	46.8	44.7	8.5	0.0	0.0	0.0	1.18	0.08
	County Totals	1928*	1441	593	12	0	0	3974	48.5	36.3	14.9	0.3	0.0	0.0	100.00	6.98

	Bennington County	Stifrd	Ledbtr	McClry	RScat			Total	Rep1	Rep2	Rep3	RSct			%Cty	%State
1	Arlington	71*	39	70	4	0	0	184	38.6	21.2	38.0	2.2	0.0	0.0	5.84	0.32
2	Bennington	591*	417	130	5	0	0	1143	51.7	36.5	11.4	0.4	0.0	0.0	36.31	2.01
3	Dorset	126*	120	56	0	0	0	302	41.7	39.7	18.5	0.0	0.0	0.0	9.59	0.53
4	Landgrove	30*	14	3	0	0	0	47	63.8	29.8	6.4	0.0	0.0	0.0	1.49	0.08
5	Manchester	271*	219	74	0	0	0	564	48.0	38.8	13.1	0.0	0.0	0.0	17.92	0.99
6	Peru	22*	20	8	0	0	0	50	44.0	40.0	16.0	0.0	0.0	0.0	1.59	0.09
7	Pownal	47*	37	15	0	0	0	99	47.5	37.4	15.2	0.0	0.0	0.0	3.14	0.17
8	Readsboro	55*	37	31	2	0	0	125	44.0	29.6	24.8	1.6	0.0	0.0	3.97	0.22
9	Rupert	53*	17	18	0	0	0	88	60.2	19.3	20.5	0.0	0.0	0.0	2.80	0.15
10	Sandgate	7	13	21*	0	0	0	41	17.1	31.7	51.2	0.0	0.0	0.0	1.30	0.07
11	Searsburg	7*	1	4	1	0	0	13	53.8	7.7	30.8	7.7	0.0	0.0	0.41	0.02
12	Shaftsbury	114*	66	25	1	0	0	206	55.3	32.0	12.1	0.5	0.0	0.0	6.54	0.36
13	Stamford	58*	34	32	0	0	0	124	46.8	27.4	25.8	0.0	0.0	0.0	3.94	0.22
14	Sunderland	21	19	30*	0	0	0	70	30.0	27.1	42.9	0.0	0.0	0.0	2.22	0.12
15	Winhall	19	33*	6	0	0	0	58	32.8	56.9	10.3	0.0	0.0	0.0	1.84	0.10
16	Woodford	19*	11	4	0	0	0	34	55.9	32.4	11.8	0.0	0.0	0.0	1.08	0.06
	County Totals	1511*	1097	527	13	0	0	3148	48.0	34.8	16.7	0.4	0.0	0.0	100.00	5.53

	Caledonia County	Stfird	Ledbtr	McCiry	RScat			Total	Rep1	Rep2	Rep3	RSct			%Cty	%State
1	Barnet	48	74	115*	0	0	0	237	20.3	31.2	48.5	0.0	0.0	0.0	6.67	0.42
2	Burke	33	27	66*	0	0	0	126	26.2	21.4	52.4	0.0	0.0	0.0	3.55	0.22
3	Danville	77	87	144*	0	0	0	308	25.0	28.2	46.8	0.0	0.0	0.0	8.67	0.54
4	Groton	35	27	49*	1	0	0	112	31.3	24.1	43.8	0.9	0.0	0.0	3.15	0.20
5	Hardwick	86	124*	45	0	0	0	255	33.7	48.6	17.6	0.0	0.0	0.0	7.18	0.45
6	Kirby	9	8	77*	0	0	0	94	9.6	8.5	81.9	0.0	0.0	0.0	2.65	0.17
7	Lyndon	97	74	365*	1	0	0	537	18.1	13.8	68.0	0.2	0.0	0.0	15.12	0.94
8	Newark	10	8	17*	0	0	0	35	28.6	22.9	48.6	0.0	0.0	0.0	0.99	0.06
9	Peacham	46*	38	40	0	0	0	124	37.1	30.6	32.3	0.0	0.0	0.0	3.49	0.22
10	Ryegate	57*	43	50	1	0	0	151	37.7	28.5	33.1	0.7	0.0	0.0	4.25	0.27
11	Saint Johnsbury	215	306	610*	0	0	0	1131	19.0	27.1	53.9	0.0	0.0	0.0	31.85	1.99
12	Sheffield	19	5	40*	0	0	0	64	29.7	7.8	62.5	0.0	0.0	0.0	1.80	0.11
13	Stannard	4	7*	2	0	0	0	13	30.8	53.8	15.4	0.0	0.0	0.0	0.37	0.02
14	Sutton	23	12	47*	1	0	0	83	27.7	14.5	56.6	1.2	0.0	0.0	2.34	0.15
15	Walden	23*	9	18	0	0	0	50	46.0	18.0	36.0	0.0	0.0	0.0	1.41	0.09
16	Waterford	35	42	100*	2	0	0	179	19.6	23.5	55.9	1.1	0.0	0.0	5.04	0.31
17	Wheelock	10	16	26*	0	0	0	52	19.2	30.8	50.0	0.0	0.0	0.0	1.46	0.09
	County Totals	827	907	1811*	6	0	0	3551	23.3	25.5	51.0	0.2	0.0	0.0	100.00	6.24

	Chittenden County	Stfird	Ledbtr	McCiry	RScat			Total	Rep1	Rep2	Rep3	RSct			%Cty	%State
1	Bolton	29	39*	10	0	0	0	78	37.2	50.0	12.8	0.0	0.0	0.0	0.73	0.14
2	Burlington	1844*	1051	477	5	0	0	3377	54.6	31.1	14.1	0.1	0.0	0.0	31.47	5.93
3	Charlotte	210*	117	55	0	0	0	382	55.0	30.6	14.4	0.0	0.0	0.0	3.56	0.67
4	Colchester	403*	314	126	3	0	0	846	47.6	37.1	14.9	0.4	0.0	0.0	7.88	1.49
5	Essex	591*	421	276	1	0	0	1289	45.8	32.7	21.4	0.1	0.0	0.0	12.01	2.26
6	Hinesburg	170*	87	19	0	0	0	276	61.6	31.5	6.9	0.0	0.0	0.0	2.57	0.48
7	Huntington	53*	30	9	0	0	0	92	57.6	32.6	9.8	0.0	0.0	0.0	0.86	0.16
8	Jericho	136*	97	61	2	0	0	296	45.9	32.8	20.6	0.7	0.0	0.0	2.76	0.52
9	Milton	162	171*	64	1	0	0	398	40.7	43.0	16.1	0.3	0.0	0.0	3.71	0.70
10	Richmond	160*	69	41	0	0	0	270	59.3	25.6	15.2	0.0	0.0	0.0	2.52	0.47
11	Saint George	26*	19	7	0	0	0	52	50.0	36.5	13.5	0.0	0.0	0.0	0.48	0.09
12	Shelburne	409*	226	129	0	0	0	764	53.5	29.6	16.9	0.0	0.0	0.0	7.12	1.34
13	South Burlington	825*	469	212	3	0	0	1509	54.7	31.1	14.0	0.2	0.0	0.0	14.06	2.65
14	Underhill	130*	98	50	0	0	0	278	46.8	35.3	18.0	0.0	0.0	0.0	2.59	0.49
15	Westford	75*	43	21	0	0	0	139	54.0	30.9	15.1	0.0	0.0	0.0	1.30	0.24
16	Williston	237*	132	67	0	0	0	436	54.4	30.3	15.4	0.0	0.0	0.0	4.06	0.77
17	Winooski	98	109*	42	0	0	0	249	39.4	43.8	16.9	0.0	0.0	0.0	2.32	0.44
	County Totals	5558*	3492	1666	15	0	0	10731	51.8	32.5	15.5	0.1	0.0	0.0	100.00	18.85

	Essex County	Stffrd	Ledbtr	McClry	RScat			Total	Rep1	Rep2	Rep3	RSct			%Cty	%State
1	Bloomfield	10*	4	6	0	0	0	20	50.0	20.0	30.0	0.0	0.0	0.0	2.18	0.04
2	Brighton	61	76	79*	4	0	0	220	27.7	34.5	35.9	1.8	0.0	0.0	23.94	0.39
3	Brunswick	7	11*	7	0	0	0	25	28.0	44.0	28.0	0.0	0.0	0.0	2.72	0.04
4	Canaan	17	30*	13	0	0	0	60	28.3	50.0	21.7	0.0	0.0	0.0	6.53	0.11
5	Concord	32	22	107*	0	0	0	161	19.9	13.7	66.5	0.0	0.0	0.0	17.52	0.28
6	East Haven	7	4	21*	0	0	0	32	21.9	12.5	65.6	0.0	0.0	0.0	3.48	0.06
7	Granby	6	8	11*	0	0	0	25	24.0	32.0	44.0	0.0	0.0	0.0	2.72	0.04
8	Guildhall	20	25*	12	0	0	0	57	35.1	43.9	21.1	0.0	0.0	0.0	6.20	0.10
9	Lemington	8*	7	0	0	0	0	15	53.3	46.7	0.0	0.0	0.0	0.0	1.63	0.03
10	Lunenburg	58	75	102*	0	0	0	235	24.7	31.9	43.4	0.0	0.0	0.0	25.57	0.41
11	Maidstone	14=	14=	5	0	0	0	33	42.4	42.4	15.2	0.0	0.0	0.0	3.59	0.06
12	Norton	2	10*	5	6	0	0	23	8.7	43.5	21.7	26.1	0.0	0.0	2.50	0.04
13	Victory	2	5	6*	0	0	0	13	15.4	38.5	46.2	0.0	0.0	0.0	1.41	0.02
	County Totals	244	291	374*	10	0	0	919	26.6	31.7	40.7	1.1	0.0	0.0	100.00	1.61

	Franklin County	Stffrd	Ledbtr	McClry	RScat			Total	Rep1	Rep2	Rep3	RSct			%Cty	%State
1	Bakersfield	28*	21	5	0	0	0	54	51.9	38.9	9.3	0.0	0.0	0.0	2.07	0.09
2	Berkshire	36*	23	9	0	0	0	68	52.9	33.8	13.2	0.0	0.0	0.0	2.61	0.12
3	Enosburg	91*	61	17	0	0	0	169	53.8	36.1	10.1	0.0	0.0	0.0	6.48	0.30
4	Fairfax	87*	62	20	1	0	0	170	51.2	36.5	11.8	0.6	0.0	0.0	6.52	0.30
5	Fairfield	20	26*	7	0	0	0	53	37.7	49.1	13.2	0.0	0.0	0.0	2.03	0.09
6	Fletcher	26=	26=	12	0	0	0	64	40.6	40.6	18.8	0.0	0.0	0.0	2.45	0.11
7	Franklin	39	45*	27	0	0	0	111	35.1	40.5	24.3	0.0	0.0	0.0	4.26	0.20
8	Georgia	150	164*	40	0	0	0	354	42.4	46.3	11.3	0.0	0.0	0.0	13.57	0.62
9	Highgate	32	59*	19	1	0	0	111	28.8	53.2	17.1	0.9	0.0	0.0	4.26	0.20
10	Montgomery	19*	8	14	0	0	0	41	46.3	19.5	34.1	0.0	0.0	0.0	1.57	0.07
11	Richford	46	49*	16	0	0	0	111	41.4	44.1	14.4	0.0	0.0	0.0	4.26	0.20
12	Saint Albans City	310	315*	91	2	0	0	718	43.2	43.9	12.7	0.3	0.0	0.0	27.53	1.26
13	Saint Albans Town	119*	99	29	0	0	0	247	48.2	40.1	11.7	0.0	0.0	0.0	9.47	0.43
14	Sheldon	37*	29	17	1	0	0	84	44.0	34.5	20.2	1.2	0.0	0.0	3.22	0.15
15	Swanton	99	128*	25	1	0	0	253	39.1	50.6	9.9	0.4	0.0	0.0	9.70	0.44
	County Totals	1139*	1115	348	6	0	0	2608	43.7	42.8	13.3	0.2	0.0	0.0	100.00	4.58

	Grand Isle County	Stffrd	Ledbtr	McClry	RScat			Total	Rep1	Rep2	Rep3	RSct			%Cty	%State
1	Alburg	27	41*	14	2	0	0	84	32.1	48.8	16.7	2.4	0.0	0.0	18.38	0.15
2	Grand Isle	54*	33	21	2	0	0	110	49.1	30.0	19.1	1.8	0.0	0.0	24.07	0.19
3	Isle LaMotte	13*	9	0	1	0	0	23	56.5	39.1	0.0	4.3	0.0	0.0	5.03	0.04
4	North Hero	20	34*	15	1	0	0	70	28.6	48.6	21.4	1.4	0.0	0.0	15.32	0.12
5	South Hero	96*	50	21	3	0	0	170	56.5	29.4	12.4	1.8	0.0	0.0	37.20	0.30
	County Totals	210*	167	71	9	0	0	457	46.0	36.5	15.5	2.0	0.0	0.0	100.00	0.80

	Lamoille County	Stffrd	Ledbtr	McClry	RScat			Total	Rep1	Rep2	Rep3	RSct			%Cty	%State
1	Belvidere	23*	13	4	1	0	0	41	56.1	31.7	9.8	2.4	0.0	0.0	1.81	0.07
2	Cambridge	120	131*	81	0	0	0	332	36.1	39.5	24.4	0.0	0.0	0.0	14.64	0.58
3	Eden	44	65*	19	0	0	0	128	34.4	50.8	14.8	0.0	0.0	0.0	5.65	0.22
4	Elmore	34*	20	17	0	0	0	71	47.9	28.2	23.9	0.0	0.0	0.0	3.13	0.12
5	Hyde Park	94*	91	58	5	0	0	248	37.9	36.7	23.4	2.0	0.0	0.0	10.94	0.44
6	Johnson	159	192*	58	3	0	0	412	38.6	46.6	14.1	0.7	0.0	0.0	18.17	0.72
7	Morristown	141	147*	70	0	0	0	358	39.4	41.1	19.6	0.0	0.0	0.0	15.79	0.63
8	Stowe	199*	158	134	0	0	0	491	40.5	32.2	27.3	0.0	0.0	0.0	21.66	0.86
9	Waterville	19	15	41*	1	0	0	76	25.0	19.7	53.9	1.3	0.0	0.0	3.35	0.13
10	Wolcott	50*	41	19	0	0	0	110	45.5	37.3	17.3	0.0	0.0	0.0	4.85	0.19
	County Totals	883*	873	501	10	0	0	2267	39.0	38.5	22.1	0.4	0.0	0.0	100.00	3.98

	Orange County	Stffrd	Ledbtr	McClry	RScat			Total	Rep1	Rep2	Rep3	RSct			%Cty	%State
1	Bradford	103*	79	33	0	0	0	215	47.9	36.7	15.3	0.0	0.0	0.0	7.10	0.38
2	Braintree	83*	56	25	1	0	0	165	50.3	33.9	15.2	0.6	0.0	0.0	5.45	0.29
3	Brookfield	99*	50	24	1	0	0	174	56.9	28.7	13.8	0.6	0.0	0.0	5.74	0.31
4	Chelsea	119*	86	64	0	0	0	269	44.2	32.0	23.8	0.0	0.0	0.0	8.88	0.47
5	Corinth	38	45*	9	0	0	0	92	41.3	48.9	9.8	0.0	0.0	0.0	3.04	0.16
6	Fairlee	40	54*	8	1	0	0	103	38.8	52.4	7.8	1.0	0.0	0.0	3.40	0.18
7	Newbury	114*	96	37	1	0	0	248	46.0	38.7	14.9	0.4	0.0	0.0	8.18	0.44
8	Orange	32	42*	6	0	0	0	80	40.0	52.5	7.5	0.0	0.0	0.0	2.64	0.14
9	Randolph	358*	287	64	3	0	0	712	50.3	40.3	9.0	0.4	0.0	0.0	23.50	1.25
10	Strafford	58*	45	8	0	0	0	111	52.3	40.5	7.2	0.0	0.0	0.0	3.66	0.20
11	Thetford	100*	77	22	2	0	0	201	49.8	38.3	10.9	1.0	0.0	0.0	6.63	0.35
12	Topsham	38*	31	26	0	0	0	95	40.0	32.6	27.4	0.0	0.0	0.0	3.14	0.17
13	Tunbridge	63*	50	30	0	0	0	143	44.1	35.0	21.0	0.0	0.0	0.0	4.72	0.25
14	Vershire	21*	5	11	0	0	0	37	56.8	13.5	29.7	0.0	0.0	0.0	1.22	0.07
15	Washington	44	58*	8	0	0	0	110	40.0	52.7	7.3	0.0	0.0	0.0	3.63	0.19
16	West Fairlee	22=	22=	1	0	0	0	45	48.9	48.9	2.2	0.0	0.0	0.0	1.49	0.08
17	Williamstown	104*	84	42	0	0	0	230	45.2	36.5	18.3	0.0	0.0	0.0	7.59	0.40
	County Totals	1436*	1167	418	9	0	0	3030	47.4	38.5	13.8	0.3	0.0	0.0	100.00	5.32

	Orleans County	Stifrd	Ledbtr	McClry	RScat			Total	Rep1	Rep2	Rep3	RSct			%Cty	%State
1	Albany	28	26	34*	1	0	0	89	31.5	29.2	38.2	1.1	0.0	0.0	3.58	0.16
2	Barton	109	110*	99	3	0	0	321	34.0	34.3	30.8	0.9	0.0	0.0	12.91	0.56
3	Brownington	20	24*	22	0	0	0	66	30.3	36.4	33.3	0.0	0.0	0.0	2.65	0.12
4	Charleston	25	21	50*	0	0	0	96	26.0	21.9	52.1	0.0	0.0	0.0	3.86	0.17
5	Coventry	19	20	26*	1	0	0	66	28.8	30.3	39.4	1.5	0.0	0.0	2.65	0.12
6	Craftsbury	60*	35	27	1	0	0	123	48.8	28.5	22.0	0.8	0.0	0.0	4.95	0.22
7	Derby	122	153*	130	1	0	0	406	30.0	37.7	32.0	0.2	0.0	0.0	16.33	0.71
8	Glover	43	26	46*	0	0	0	115	37.4	22.6	40.0	0.0	0.0	0.0	4.63	0.20
9	Greensboro	44*	24	34	0	0	0	102	43.1	23.5	33.3	0.0	0.0	0.0	4.10	0.18
10	Holland	13	14*	13	0	0	0	40	32.5	35.0	32.5	0.0	0.0	0.0	1.61	0.07
11	Irasburg	12	22	23*	1	0	0	58	20.7	37.9	39.7	1.7	0.0	0.0	2.33	0.10
12	Jay	1	12*	4	0	0	0	17	5.9	70.6	23.5	0.0	0.0	0.0	0.68	0.03
13	Lowell	12	17=	17=	0	0	0	46	26.1	37.0	37.0	0.0	0.0	0.0	1.85	0.08
14	Morgan	26	25	29*	0	0	0	80	32.5	31.3	36.3	0.0	0.0	0.0	3.22	0.14
15	Newport City	153	255*	168	3	0	0	579	26.4	44.0	29.0	0.5	0.0	0.0	23.29	1.02
16	Newport Town	18	56*	34	1	0	0	109	16.5	51.4	31.2	0.9	0.0	0.0	4.38	0.19
17	Troy	18	34*	10	1	0	0	63	28.6	54.0	15.9	1.6	0.0	0.0	2.53	0.11
18	Westfield	16	28*	4	0	0	0	48	33.3	58.3	8.3	0.0	0.0	0.0	1.93	0.08
19	Westmore	13	10	39*	0	0	0	62	21.0	16.1	62.9	0.0	0.0	0.0	2.49	0.11
	County Totals	752	912*	809	13	0	0	2486	30.2	36.7	32.5	0.5	0.0	0.0	100.00	4.37

	Rutland County	Stifrd	Ledbtr	McClry	RScat			Total	Rep1	Rep2	Rep3	RSct			%Cty	%State
1	Benson	21	36*	7	0	0	0	64	32.8	56.3	10.9	0.0	0.0	0.0	1.03	0.11
2	Brandon	137*	107	53	0	0	0	297	46.1	36.0	17.8	0.0	0.0	0.0	4.78	0.52
3	Castleton	123*	84	40	0	0	0	247	49.8	34.0	16.2	0.0	0.0	0.0	3.98	0.43
4	Chittenden	58*	36	36	0	0	0	130	44.6	27.7	27.7	0.0	0.0	0.0	2.09	0.23
5	Clarendon	94*	86	36	0	0	0	216	43.5	39.8	16.7	0.0	0.0	0.0	3.48	0.38
6	Danby	35*	24	20	0	0	0	79	44.3	30.4	25.3	0.0	0.0	0.0	1.27	0.14
7	Fair Haven	98*	97	48	0	0	0	243	40.3	39.9	19.8	0.0	0.0	0.0	3.91	0.43
8	Hubbardton	15	21*	15	0	0	0	51	29.4	41.2	29.4	0.0	0.0	0.0	0.82	0.09
9	Ira	18*	11	6	0	0	0	35	51.4	31.4	17.1	0.0	0.0	0.0	0.56	0.06
10	Mendon	93*	65	27	0	0	0	185	50.3	35.1	14.6	0.0	0.0	0.0	2.98	0.33
11	Middletown Springs	53*	24	32	0	0	0	109	48.6	22.0	29.4	0.0	0.0	0.0	1.76	0.19
12	Mount Holly	52*	26	21	0	0	0	99	52.5	26.3	21.2	0.0	0.0	0.0	1.59	0.17
13	Mount Tabor	19*	11	3	0	0	0	33	57.6	33.3	9.1	0.0	0.0	0.0	0.53	0.06
14	Pawlet	71*	41	10	0	0	0	122	58.2	33.6	8.2	0.0	0.0	0.0	1.96	0.21
15	Pittsfield	21*	19	3	0	0	0	43	48.8	44.2	7.0	0.0	0.0	0.0	0.69	0.08
16	Pittsford	127*	107	46	1	0	0	281	45.2	38.1	16.4	0.4	0.0	0.0	4.53	0.49
17	Poultney	201*	126	22	0	0	0	349	57.6	36.1	6.3	0.0	0.0	0.0	5.62	0.61
18	Proctor	88*	77	30	0	0	0	195	45.1	39.5	15.4	0.0	0.0	0.0	3.14	0.34
19	Rutland City	1117*	586	214	1	0	0	1918	58.2	30.6	11.2	0.1	0.0	0.0	30.89	3.37
20	Rutland Town	209*	191	72	0	0	0	472	44.3	40.5	15.3	0.0	0.0	0.0	7.60	0.83
21	Sherburne	77	111*	23	0	0	0	211	36.5	52.6	10.9	0.0	0.0	0.0	3.40	0.37
22	Shrewsbury	103*	39	15	0	0	0	157	65.6	24.8	9.6	0.0	0.0	0.0	2.53	0.28
23	Sudbury	31*	21	8	1	0	0	61	50.8	34.4	13.1	1.6	0.0	0.0	0.98	0.11
24	Tinmouth	30*	13	15	0	0	0	58	51.7	22.4	25.9	0.0	0.0	0.0	0.93	0.10
25	Wallingford	121*	91	31	0	0	0	243	49.8	37.4	12.8	0.0	0.0	0.0	3.91	0.43
26	Wells	42*	26	11	0	0	0	79	53.2	32.9	13.9	0.0	0.0	0.0	1.27	0.14
27	West Haven	17*	12	6	0	0	0	35	48.6	34.3	17.1	0.0	0.0	0.0	0.56	0.06
28	West Rutland	99*	77	21	0	0	0	197	50.3	39.1	10.7	0.0	0.0	0.0	3.17	0.35
	County Totals	3170*	2165	871	3	0	0	6209	51.1	34.9	14.0	0.0	0.0	0.0	100.00	10.91

	Washington County	Stffrd	Ledbtr	McClry	RScat			Total	Rep1	Rep2	Rep3	RSct			%Cty	%State
1	Barre City	523	547*	147	4	0	0	1221	42.8	44.8	12.0	0.3	0.0	0.0	15.70	2.15
2	Barre Town	388	394*	97	3	0	0	882	44.0	44.7	11.0	0.3	0.0	0.0	11.34	1.55
3	Berlin	105	115*	62	0	0	0	282	37.2	40.8	22.0	0.0	0.0	0.0	3.63	0.50
4	Cabot	54*	37	23	0	0	0	114	47.4	32.5	20.2	0.0	0.0	0.0	1.47	0.20
5	Calais	154*	71	33	0	0	0	258	59.7	27.5	12.8	0.0	0.0	0.0	3.32	0.45
6	Duxbury	41*	30	7	0	0	0	78	52.6	38.5	9.0	0.0	0.0	0.0	1.00	0.14
7	East Montpelier	258*	127	83	1	0	0	469	55.0	27.1	17.7	0.2	0.0	0.0	6.03	0.82
8	Fayston	56	62*	21	0	0	0	139	40.3	44.6	15.1	0.0	0.0	0.0	1.79	0.24
9	Marshfield	81*	29	16	0	0	0	126	64.3	23.0	12.7	0.0	0.0	0.0	1.62	0.22
10	Middlesex	144*	51	35	0	0	0	230	62.6	22.2	15.2	0.0	0.0	0.0	2.96	0.40
11	Montpelier	1040*	624	333	2	0	0	1999	52.0	31.2	16.7	0.1	0.0	0.0	25.71	3.51
12	Moretown	75*	48	18	3	0	0	144	52.1	33.3	12.5	2.1	0.0	0.0	1.85	0.25
13	Northfield	256*	197	37	1	0	0	491	52.1	40.1	7.5	0.2	0.0	0.0	6.32	0.86
14	Plainfield	111*	54	16	0	0	0	181	61.3	29.8	8.8	0.0	0.0	0.0	2.33	0.32
15	Roxbury	23=	23=	12	0	0	0	58	39.7	39.7	20.7	0.0	0.0	0.0	0.75	0.10
16	Waitsfield	128*	91	24	4	0	0	247	51.8	36.8	9.7	1.6	0.0	0.0	3.18	0.43
17	Warren	107*	66	26	4	0	0	203	52.7	32.5	12.8	2.0	0.0	0.0	2.61	0.36
18	Waterbury	209*	166	75	1	0	0	451	46.3	36.8	16.6	0.2	0.0	0.0	5.80	0.79
19	Woodbury	33*	22	11	0	0	0	66	50.0	33.3	16.7	0.0	0.0	0.0	0.85	0.12
20	Worcester	83*	32	21	0	0	0	136	61.0	23.5	15.4	0.0	0.0	0.0	1.75	0.24
	County Totals	3869*	2786	1097	23	0	0	7775	49.8	35.8	14.1	0.3	0.0	0.0	100.00	13.66

	Windham County	Stffrd	Ledbtr	McClry	RScat			Total	Rep1	Rep2	Rep3	RSct			%Cty	%State
1	Athens	10	12*	2	0	0	0	24	41.7	50.0	8.3	0.0	0.0	0.0	0.60	0.04
2	Brattleboro	715*	386	179	3	0	0	1283	55.7	30.1	14.0	0.2	0.0	0.0	32.30	2.25
3	Brookline	16	24*	9	0	0	0	49	32.7	49.0	18.4	0.0	0.0	0.0	1.23	0.09
4	Dover	56*	34	19	0	0	0	109	51.4	31.2	17.4	0.0	0.0	0.0	2.74	0.19
5	Dummerston	122*	62	43	1	0	0	228	53.5	27.2	18.9	0.4	0.0	0.0	5.74	0.40
6	Grafton	43*	19	23	0	0	0	85	50.6	22.4	27.1	0.0	0.0	0.0	2.14	0.15
7	Guilford	100*	47	42	0	0	0	189	52.9	24.9	22.2	0.0	0.0	0.0	4.76	0.33
8	Halifax	28*	10	15	1	0	0	54	51.9	18.5	27.8	1.9	0.0	0.0	1.36	0.09
9	Jamaica	38*	33	12	0	0	0	83	45.8	39.8	14.5	0.0	0.0	0.0	2.09	0.15
10	Londonderry	79*	40	35	0	0	0	154	51.3	26.0	22.7	0.0	0.0	0.0	3.88	0.27
11	Marlboro	66*	12	18	0	0	0	96	68.8	12.5	18.8	0.0	0.0	0.0	2.42	0.17
12	Newfane	95*	71	19	0	0	0	185	51.4	38.4	10.3	0.0	0.0	0.0	4.66	0.33
13	Putney	103*	37	57	0	0	0	197	52.3	18.8	28.9	0.0	0.0	0.0	4.96	0.35
14	Rockingham	163*	146	39	4	0	0	352	46.3	41.5	11.1	1.1	0.0	0.0	8.86	0.62
15	Stratton	8	14*	3	0	0	0	25	32.0	56.0	12.0	0.0	0.0	0.0	0.63	0.04
16	Townshend	54*	31	12	0	0	0	97	55.7	32.0	12.4	0.0	0.0	0.0	2.44	0.17
17	Vernon	67*	53	35	2	0	0	157	42.7	33.8	22.3	1.3	0.0	0.0	3.95	0.28
18	Wardsboro	36*	22	12	1	0	0	71	50.7	31.0	16.9	1.4	0.0	0.0	1.79	0.12
19	Westminster	136*	61	24	1	0	0	222	61.3	27.5	10.8	0.5	0.0	0.0	5.59	0.39
20	Whitingham	49*	24	9	0	0	0	82	59.8	29.3	11.0	0.0	0.0	0.0	2.06	0.14
21	Wilmington	108*	49	42	0	0	0	199	54.3	24.6	21.1	0.0	0.0	0.0	5.01	0.35
22	Windham	19*	9	3	0	0	0	31	61.3	29.0	9.7	0.0	0.0	0.0	0.78	0.05
	County Totals	2111*	1196	652	13	0	0	3972	53.1	30.1	16.4	0.3	0.0	0.0	100.00	6.98

1962 PRIMARY ELECTION U.S. SENATOR,CLASS 1 Office of the Secretary of State, Montpelier, Vermont

	Windsor County	Stfird	Leabtr	McCrry	RScat			Total	Rep1	Rep2	Rep3	RSct			%Cty	%State
1	Andover	27*	19	20	1	0	0	67	40.3	28.4	29.9	1.5	0.0	0.0	1.16	0.12
2	Baltimore	11	15*	3	0	0	0	29	37.9	51.7	10.3	0.0	0.0	0.0	0.50	0.05
3	Barnard	67*	49	6	0	0	0	122	54.9	40.2	4.9	0.0	0.0	0.0	2.11	0.21
4	Bethel	111*	78	41	0	0	0	230	48.3	33.9	17.8	0.0	0.0	0.0	3.97	0.40
5	Bridgewater	55*	25	11	1	0	0	92	59.8	27.2	12.0	1.1	0.0	0.0	1.59	0.16
6	Cavendish	57	70*	28	1	0	0	156	36.5	44.9	17.9	0.6	0.0	0.0	2.69	0.27
7	Chester	217*	167	72	2	0	0	458	47.4	36.5	15.7	0.4	0.0	0.0	7.91	0.80
8	Hartford	294*	279	58	5	0	0	636	46.2	43.9	9.1	0.8	0.0	0.0	10.98	1.12
9	Hartland	156*	99	117	1	0	0	373	41.8	26.5	31.4	0.3	0.0	0.0	6.44	0.66
10	Ludlow	81*	63	26	1	0	0	171	47.4	36.8	15.2	0.6	0.0	0.0	2.95	0.30
11	Norwich	166*	111	40	2	0	0	319	52.0	34.8	12.5	0.6	0.0	0.0	5.51	0.56
12	Plymouth	37*	22	7	0	0	0	66	56.1	33.3	10.6	0.0	0.0	0.0	1.14	0.12
13	Pomfret	77*	37	21	0	0	0	135	57.0	27.4	15.6	0.0	0.0	0.0	2.33	0.24
14	Reading	30	36*	16	1	0	0	83	36.1	43.4	19.3	1.2	0.0	0.0	1.43	0.15
15	Rochester	97*	38	14	0	0	0	149	65.1	25.5	9.4	0.0	0.0	0.0	2.57	0.26
16	Royalton	89*	68	43	1	0	0	201	44.3	33.8	21.4	0.5	0.0	0.0	3.47	0.35
17	Sharon	42=	42=	7	0	0	0	91	46.2	46.2	7.7	0.0	0.0	0.0	1.57	0.16
18	Springfield	428*	340	152	1	0	0	921	46.5	36.9	16.5	0.1	0.0	0.0	15.90	1.62
19	Stockbridge	36*	18	6	0	0	0	60	60.0	30.0	10.0	0.0	0.0	0.0	1.04	0.11
20	Weathersfield	77	81*	57	0	0	0	215	35.8	37.7	26.5	0.0	0.0	0.0	3.71	0.38
21	Weston	51*	20	12	0	0	0	83	61.4	24.1	14.5	0.0	0.0	0.0	1.43	0.15
22	West Windsor	48*	47	19	1	0	0	115	41.7	40.9	16.5	0.9	0.0	0.0	1.99	0.20
23	Windsor	140	158*	84	1	0	0	383	36.6	41.3	21.9	0.3	0.0	0.0	6.61	0.67
24	Woodstock	291*	252	94	1	0	0	638	45.6	39.5	14.7	0.2	0.0	0.0	11.01	1.12
	County Totals	2685*	2134	954	20	0	0	5793	46.3	36.8	16.5	0.3	0.0	0.0	100.00	10.18

Table 2.

1982 PRIMARY ELECTION U.S. REPRESENTATIVE Office of the Secretary of State, Montpelier, Vermont

Candidate Identification, Residence, Column Heading			Party Identification and Heading			State Totals		Towns Won		Min%	Max%
*James M. Jeffords	Rutland City	Jffrds	Rep Primary Cand #1	(71)	Rep1	43090*	77.93%	246	100%	56.5	96.8
William K. Tufts	Bethel	Tufts	Rep Primary Cand #2	(72)	Rep2	12030	21.76%	0	0%	3.2	43.5
Republican Scattering		RScat	Rep Scattering	(95)	RSct	172	0.31%	0	0%	0.0	12.2
						55292		246			

246 towns (0 ties)

	Statewide Summary	Jffrds	Tufts	RScat				Total	Rep1	Rep2	RSct			
		Total Vote by County							Percentage of Total County Vote					
	State Totals	43090*	12030	172	0	0	0	55292	77.9	21.8	0.3	0.0	0.0	0.0
1	Addison County	3168*	698	13	0	0	0	3879	81.7	18.0	0.3	0.0	0.0	0.0
2	Bennington County	2286*	640	9	0	0	0	2935	77.9	21.8	0.3	0.0	0.0	0.0
3	Caledonia County	2487*	954	7	0	0	0	3448	72.1	27.7	0.2	0.0	0.0	0.0
4	Chittenden County	7646*	2239	32	0	0	0	10117	77.6	22.1	0.3	0.0	0.0	0.0
5	Essex County	747*	150	5	0	0	0	902	82.8	16.6	0.6	0.0	0.0	0.0
6	Franklin County	2039*	524	23	0	0	0	2586	78.8	20.3	0.9	0.0	0.0	0.0
7	Grand Isle County	368*	76	6	0	0	0	450	81.8	16.9	1.3	0.0	0.0	0.0
8	Lamoille County	1695*	508	20	0	0	0	2223	76.2	22.9	0.9	0.0	0.0	0.0
9	Orange County	2257*	725	10	0	0	0	2992	75.4	24.2	0.3	0.0	0.0	0.0
10	Orleans County	1842*	571	10	0	0	0	2423	76.0	23.6	0.4	0.0	0.0	0.0
11	Rutland County	4753*	1333	4	0	0	0	6090	78.0	21.9	0.1	0.0	0.0	0.0
12	Washington County	6054*	1531	17	0	0	0	7602	79.6	20.1	0.2	0.0	0.0	0.0
13	Windham County	3139*	781	11	0	0	0	3931	79.9	19.9	0.3	0.0	0.0	0.0
14	Windsor County	4409*	1300	5	0	0	0	5714	77.2	22.8	0.1	0.0	0.0	0.0
		Percentage of State Totals							Index Comparing County Percentage to State Percentage					
	Statewide Summary	Jffrds	Tufts	RScat				Total	Rep1	Rep2	RSct			
1	Addison County	7.4	5.8	7.6	0.0	0.0	0.0	7.0	1.05	0.83	1.08	0.00	0.00	0.00
2	Bennington County	5.3	5.3	5.2	0.0	0.0	0.0	5.3	1.00	1.00	0.99	0.00	0.00	0.00
3	Caledonia County	5.8	7.9	4.1	0.0	0.0	0.0	6.2	0.93	1.27	0.65	0.00	0.00	0.00
4	Chittenden County	18.2	18.6	18.6	0.0	0.0	0.0	18.3	1.00	1.02	1.02	0.00	0.00	0.00
5	Essex County	1.7	1.2	2.9	0.0	0.0	0.0	1.6	1.06	0.76	1.78	0.00	0.00	0.00
6	Franklin County	4.7	4.4	13.4	0.0	0.0	0.0	4.7	1.01	0.93	2.86	0.00	0.00	0.00
7	Grand Isle County	0.9	0.6	3.5	0.0	0.0	0.0	0.8	1.05	0.78	4.29	0.00	0.00	0.00
8	Lamoille County	3.9	4.2	11.6	0.0	0.0	0.0	4.0	0.98	1.05	2.89	0.00	0.00	0.00
9	Orange County	5.2	6.0	5.8	0.0	0.0	0.0	5.4	0.97	1.11	1.07	0.00	0.00	0.00
10	Orleans County	4.3	4.7	5.8	0.0	0.0	0.0	4.4	0.98	1.08	1.33	0.00	0.00	0.00
11	Rutland County	11.0	11.1	2.3	0.0	0.0	0.0	11.0	1.00	1.01	0.21	0.00	0.00	0.00
12	Washington County	14.0	12.7	9.9	0.0	0.0	0.0	13.7	1.02	0.93	0.72	0.00	0.00	0.00
13	Windham County	7.3	6.5	6.4	0.0	0.0	0.0	7.1	1.02	0.91	0.90	0.00	0.00	0.00
14	Windsor County	10.2	10.8	2.9	0.0	0.0	0.0	10.3	0.99	1.05	0.28	0.00	0.00	0.00

1982 PRIMARY ELECTION U.S. REPRESENTATIVE Office of the Secretary of State, Montpelier, Vermont

	Addison County	Jffrds	Tufts	RScat				Total	Rep1	Rep2	RSct				%Cty	%State
1	Addison	146*	39	0	0	0	0	185	78.9	21.1	0.0	0.0	0.0	0.0	4.77	0.33
2	Bridport	103*	29	1	0	0	0	133	77.4	21.8	0.8	0.0	0.0	0.0	3.43	0.24
3	Bristol	259*	53	2	0	0	0	314	82.5	16.9	0.6	0.0	0.0	0.0	8.09	0.57
4	Cornwall	173*	24	0	0	0	0	197	87.8	12.2	0.0	0.0	0.0	0.0	5.08	0.36
5	Ferrisburg	172*	34	0	0	0	0	206	83.5	16.5	0.0	0.0	0.0	0.0	5.31	0.37
6	Goshen	30*	9	0	0	0	0	39	76.9	23.1	0.0	0.0	0.0	0.0	1.01	0.07
7	Granville	20*	9	0	0	0	0	29	69.0	31.0	0.0	0.0	0.0	0.0	0.75	0.05
8	Hancock	22*	14	0	0	0	0	36	61.1	38.9	0.0	0.0	0.0	0.0	0.93	0.07
9	Leicester	39*	19	0	0	0	0	58	67.2	32.8	0.0	0.0	0.0	0.0	1.50	0.10
10	Lincoln	157*	31	0	0	0	0	188	83.5	16.5	0.0	0.0	0.0	0.0	4.85	0.34
11	Middlebury	828*	169	3	0	0	0	1000	82.8	16.9	0.3	0.0	0.0	0.0	25.78	1.81
12	Monkton	126*	31	0	0	0	0	157	80.3	19.7	0.0	0.0	0.0	0.0	4.05	0.28
13	New Haven	113*	22	3	0	0	0	138	81.9	15.9	2.2	0.0	0.0	0.0	3.56	0.25
14	Orwell	75*	18	0	0	0	0	93	80.6	19.4	0.0	0.0	0.0	0.0	2.40	0.17
15	Panton	64*	16	0	0	0	0	80	80.0	20.0	0.0	0.0	0.0	0.0	2.06	0.14
16	Ripton	45*	7	0	0	0	0	52	86.5	13.5	0.0	0.0	0.0	0.0	1.34	0.09
17	Salisbury	121*	36	1	0	0	0	158	76.6	22.8	0.6	0.0	0.0	0.0	4.07	0.29
18	Shoreham	81*	24	1	0	0	0	106	76.4	22.6	0.9	0.0	0.0	0.0	2.73	0.19
19	Starksboro	169*	38	0	0	0	0	207	81.6	18.4	0.0	0.0	0.0	0.0	5.34	0.37
20	Vergennes	191*	38	1	0	0	0	230	83.0	16.5	0.4	0.0	0.0	0.0	5.93	0.42
21	Waltham	75*	6	0	0	0	0	81	92.6	7.4	0.0	0.0	0.0	0.0	2.09	0.15
22	Weybridge	122*	20	1	0	0	0	143	85.3	14.0	0.7	0.0	0.0	0.0	3.69	0.26
23	Whiting	37*	12	0	0	0	0	49	75.5	24.5	0.0	0.0	0.0	0.0	1.26	0.09
	County Totals	3168*	698	13	0	0	0	3879	81.7	18.0	0.3	0.0	0.0	0.0	100.00	7.02

	Bennington County	Jffrds	Tufts	RScat				Total	Rep1	Rep2	RSct				%Cty	%State
1	Arlington	118*	59	7	0	0	0	184	64.1	32.1	3.8	0.0	0.0	0.0	6.27	0.33
2	Bennington	740*	220	1	0	0	0	961	77.0	22.9	0.1	0.0	0.0	0.0	32.74	1.74
3	Dorset	235*	64	0	0	0	0	299	78.6	21.4	0.0	0.0	0.0	0.0	10.19	0.54
4	Landgrove	43*	4	0	0	0	0	47	91.5	8.5	0.0	0.0	0.0	0.0	1.60	0.09
5	Manchester	438*	114	0	0	0	0	552	79.3	20.7	0.0	0.0	0.0	0.0	18.81	1.00
6	Peru	31*	14	0	0	0	0	45	68.9	31.1	0.0	0.0	0.0	0.0	1.53	0.08
7	Pownal	74*	22	0	0	0	0	96	77.1	22.9	0.0	0.0	0.0	0.0	3.27	0.17
8	Readsboro	103*	22	0	0	0	0	125	82.4	17.6	0.0	0.0	0.0	0.0	4.26	0.23
9	Rupert	77*	8	0	0	0	0	85	90.6	9.4	0.0	0.0	0.0	0.0	2.90	0.15
10	Sandgate	25*	17	0	0	0	0	42	59.5	40.5	0.0	0.0	0.0	0.0	1.43	0.08
11	Searsburg	11*	3	0	0	0	0	14	78.6	21.4	0.0	0.0	0.0	0.0	0.48	0.03
12	Shaftsbury	165*	42	0	0	0	0	207	79.7	20.3	0.0	0.0	0.0	0.0	7.05	0.37
13	Stamford	96*	25	0	0	0	0	121	79.3	20.7	0.0	0.0	0.0	0.0	4.12	0.22
14	Sunderland	58*	10	1	0	0	0	69	84.1	14.5	1.4	0.0	0.0	0.0	2.35	0.12
15	Winhall	42*	12	0	0	0	0	54	77.8	22.2	0.0	0.0	0.0	0.0	1.84	0.10
16	Woodford	30*	4	0	0	0	0	34	88.2	11.8	0.0	0.0	0.0	0.0	1.16	0.06
	County Totals	2286*	640	9	0	0	0	2935	77.9	21.8	0.3	0.0	0.0	0.0	100.00	5.31

	Caledonia County	Jffrds	Tufts	RScat				Total	Rep1	Rep2	RSct				%Cty	%State
1	Barnet	169*	55	0	0	0	0	224	75.4	24.6	0.0	0.0	0.0	0.0	6.50	0.41
2	Burke	81*	43	0	0	0	0	124	65.3	34.7	0.0	0.0	0.0	0.0	3.60	0.22
3	Danville	204*	96	0	0	0	0	300	68.0	32.0	0.0	0.0	0.0	0.0	8.70	0.54
4	Groton	72*	36	0	0	0	0	108	66.7	33.3	0.0	0.0	0.0	0.0	3.13	0.20
5	Hardwick	175*	75	2	0	0	0	252	69.4	29.8	0.8	0.0	0.0	0.0	7.31	0.46
6	Kirby	74*	20	0	0	0	0	94	78.7	21.3	0.0	0.0	0.0	0.0	2.73	0.17
7	Lyndon	372*	145	2	0	0	0	519	71.7	27.9	0.4	0.0	0.0	0.0	15.05	0.94
8	Newark	24*	9	0	0	0	0	33	72.7	27.3	0.0	0.0	0.0	0.0	0.96	0.06
9	Peacham	97*	25	0	0	0	0	122	79.5	20.5	0.0	0.0	0.0	0.0	3.54	0.22
10	Ryegate	115*	32	1	0	0	0	148	77.7	21.6	0.7	0.0	0.0	0.0	4.29	0.27
11	Saint Johnsbury	784*	318	1	0	0	0	1103	71.1	28.8	0.1	0.0	0.0	0.0	31.99	1.99
12	Sheffield	46*	10	0	0	0	0	56	82.1	17.9	0.0	0.0	0.0	0.0	1.62	0.10
13	Stannard	10*	2	0	0	0	0	12	83.3	16.7	0.0	0.0	0.0	0.0	0.35	0.02
14	Sutton	65*	18	1	0	0	0	84	77.4	21.4	1.2	0.0	0.0	0.0	2.44	0.15
15	Walden	35*	15	0	0	0	0	50	70.0	30.0	0.0	0.0	0.0	0.0	1.45	0.09
16	Waterford	125*	43	0	0	0	0	168	74.4	25.6	0.0	0.0	0.0	0.0	4.87	0.30
17	Wheelock	39*	12	0	0	0	0	51	76.5	23.5	0.0	0.0	0.0	0.0	1.48	0.09
	County Totals	2487*	954	7	0	0	0	3448	72.1	27.7	0.2	0.0	0.0	0.0	100.00	6.24

	Chittenden County	Jffrds	Tufts	RScat				Total	Rep1	Rep2	RSct				%Cty	%State
1	Bolton	60*	12	1	0	0	0	73	83.2	16.4	1.4	0.0	0.0	0.0	0.72	0.13
2	Burlington	2429*	621	12	0	0	0	3062	79.3	20.3	0.4	0.0	0.0	0.0	30.27	5.54
3	Charlotte	276*	85	2	0	0	0	363	76.0	23.4	0.6	0.0	0.0	0.0	3.59	0.66
4	Colchester	582*	207	0	0	0	0	789	73.8	26.2	0.0	0.0	0.0	0.0	7.80	1.43
5	Essex	908*	269	2	0	0	0	1179	77.0	22.8	0.2	0.0	0.0	0.0	11.65	2.13
6	Hinesburg	223*	45	1	0	0	0	269	82.9	16.7	0.4	0.0	0.0	0.0	2.66	0.49
7	Huntington	81*	9	0	0	0	0	90	90.0	10.0	0.0	0.0	0.0	0.0	0.89	0.16
8	Jericho	209*	83	0	0	0	0	292	71.6	28.4	0.0	0.0	0.0	0.0	2.89	0.53
9	Milton	300*	86	0	0	0	0	386	77.7	22.3	0.0	0.0	0.0	0.0	3.82	0.70
10	Richmond	212*	55	0	0	0	0	267	79.4	20.6	0.0	0.0	0.0	0.0	2.64	0.48
11	Saint George	41*	11	0	0	0	0	52	78.8	21.2	0.0	0.0	0.0	0.0	0.51	0.09
12	Shelburne	591*	154	4	0	0	0	749	78.9	20.6	0.5	0.0	0.0	0.0	7.40	1.35
13	South Burlington	1125*	344	7	0	0	0	1476	76.2	23.3	0.5	0.0	0.0	0.0	14.59	2.67
14	Underhill	204*	65	0	0	0	0	269	75.8	24.2	0.0	0.0	0.0	0.0	2.66	0.49
15	Westford	117*	26	0	0	0	0	143	81.8	18.2	0.0	0.0	0.0	0.0	1.41	0.26
16	Williston	327*	92	3	0	0	0	422	77.5	21.8	0.7	0.0	0.0	0.0	4.17	0.76
17	Winooski	161*	75	0	0	0	0	236	68.2	31.8	0.0	0.0	0.0	0.0	2.33	0.43
	County Totals	7846*	2239	32	0	0	0	10117	77.6	22.1	0.3	0.0	0.0	0.0	100.00	18.30

	Essex County	Jffrds	Tutts	RScat				Total	Rep1	Rep2	RSct				%Cty	%State
1	Bloomfield	17*	4	0	0	0	0	21	81.0	19.0	0.0	0.0	0.0	0.0	2.33	0.04
2	Brighton	176*	41	3	0	0	0	220	80.0	18.6	1.4	0.0	0.0	0.0	24.39	0.40
3	Brunswick	21*	3	1	0	0	0	25	84.0	12.0	4.0	0.0	0.0	0.0	2.77	0.05
4	Canaan	52*	8	0	0	0	0	60	86.7	13.3	0.0	0.0	0.0	0.0	6.65	0.11
5	Concord	120*	31	0	0	0	0	151	79.5	20.5	0.0	0.0	0.0	0.0	16.74	0.27
6	East Haven	30*	1	0	0	0	0	31	96.8	3.2	0.0	0.0	0.0	0.0	3.44	0.06
7	Granby	22*	2	0	0	0	0	24	91.7	8.3	0.0	0.0	0.0	0.0	2.66	0.04
8	Guildhall	45*	10	0	0	0	0	55	81.8	18.2	0.0	0.0	0.0	0.0	6.10	0.10
9	Lemington	14*	1	0	0	0	0	15	93.3	6.7	0.0	0.0	0.0	0.0	1.66	0.03
10	Lunenburg	194*	36	1	0	0	0	231	84.0	15.6	0.4	0.0	0.0	0.0	25.61	0.42
11	Maidstone	29*	6	0	0	0	0	35	82.9	17.1	0.0	0.0	0.0	0.0	3.88	0.06
12	Norton	17*	5	0	0	0	0	22	77.3	22.7	0.0	0.0	0.0	0.0	2.44	0.04
13	Victory	10*	2	0	0	0	0	12	83.3	16.7	0.0	0.0	0.0	0.0	1.33	0.02
	County Totals	747*	150	5	0	0	0	902	82.8	16.6	0.6	0.0	0.0	0.0	100.00	1.63

	Franklin County	Jffrds	Tutts	RScat				Total	Rep1	Rep2	RSct				%Cty	%State
1	Bakersfield	47*	8	0	0	0	0	55	85.5	14.5	0.0	0.0	0.0	0.0	2.13	0.10
2	Berkshire	59*	9	0	0	0	0	68	86.8	13.2	0.0	0.0	0.0	0.0	2.63	0.12
3	Enosburg	138*	32	0	0	0	0	170	81.2	18.8	0.0	0.0	0.0	0.0	6.57	0.31
4	Fairfax	133*	33	0	0	0	0	166	80.1	19.9	0.0	0.0	0.0	0.0	6.42	0.30
5	Fairfield	41*	10	1	0	0	0	52	78.8	19.2	1.9	0.0	0.0	0.0	2.01	0.09
6	Fletcher	55*	9	0	0	0	0	64	85.9	14.1	0.0	0.0	0.0	0.0	2.47	0.12
7	Franklin	85*	25	0	0	0	0	110	77.3	22.7	0.0	0.0	0.0	0.0	4.25	0.20
8	Georgia	291*	63	3	0	0	0	357	81.5	17.6	0.8	0.0	0.0	0.0	13.81	0.65
9	Highgate	83*	26	1	0	0	0	110	75.5	23.6	0.9	0.0	0.0	0.0	4.25	0.20
10	Montgomery	26*	11	0	0	0	0	37	70.3	29.7	0.0	0.0	0.0	0.0	1.43	0.07
11	Richford	88*	23	0	0	0	0	111	79.3	20.7	0.0	0.0	0.0	0.0	4.29	0.20
12	Saint Albans City	547*	151	2	0	0	0	700	78.1	21.6	0.3	0.0	0.0	0.0	27.07	1.27
13	Saint Albans Town	191*	53	3	0	0	0	247	77.3	21.5	1.2	0.0	0.0	0.0	9.55	0.45
14	Sheldon	62*	17	11	0	0	0	90	68.9	18.9	12.2	0.0	0.0	0.0	3.48	0.16
15	Swanton	193*	54	2	0	0	0	249	77.5	21.7	0.8	0.0	0.0	0.0	9.63	0.45
	County Totals	2039*	524	23	0	0	0	2586	78.8	20.3	0.9	0.0	0.0	0.0	100.00	4.68

	Grand Isle County	Jffrds	Tufts	RScat				Total	Rep1	Rep2	RSct				%Cty	%State
1	Alburg	61*	17	2	0	0	0	80	76.3	21.3	2.5	0.0	0.0	0.0	17.78	0.14
2	Grand Isle	85*	22	1	0	0	0	108	78.7	20.4	0.9	0.0	0.0	0.0	24.00	0.20
3	Isle LaMotte	19*	5	0	0	0	0	24	79.2	20.8	0.0	0.0	0.0	0.0	5.33	0.04
4	North Hero	59*	10	0	0	0	0	69	85.5	14.5	0.0	0.0	0.0	0.0	15.33	0.12
5	South Hero	144*	22	3	0	0	0	169	85.2	13.0	1.8	0.0	0.0	0.0	37.56	0.31
	County Totals	368*	76	6	0	0	0	450	81.8	16.9	1.3	0.0	0.0	0.0	100.00	0.81

	Lamoille County	Jffrds	Tufts	RScat				Total	Rep1	Rep2	RSct				%Cty	%State
1	Belvidere	32*	9	0	0	0	0	41	78.0	22.0	0.0	0.0	0.0	0.0	1.84	0.07
2	Cambridge	264*	62	0	0	0	0	326	81.0	19.0	0.0	0.0	0.0	0.0	14.66	0.59
3	Eden	99*	16	0	0	0	0	115	86.1	13.9	0.0	0.0	0.0	0.0	5.17	0.21
4	Elmore	59*	13	0	0	0	0	72	81.9	18.1	0.0	0.0	0.0	0.0	3.24	0.13
5	Hyde Park	196*	48	5	0	0	0	249	78.7	19.3	2.0	0.0	0.0	0.0	11.20	0.45
6	Johnson	326*	64	10	0	0	0	400	81.5	16.0	2.5	0.0	0.0	0.0	17.99	0.72
7	Morristown	259*	89	2	0	0	0	350	74.0	25.4	0.6	0.0	0.0	0.0	15.74	0.63
8	Stowe	319*	162	2	0	0	0	483	66.0	33.5	0.4	0.0	0.0	0.0	21.73	0.87
9	Waterville	52*	25	1	0	0	0	78	66.7	32.1	1.3	0.0	0.0	0.0	3.51	0.14
10	Wolcott	89*	20	0	0	0	0	109	81.7	18.3	0.0	0.0	0.0	0.0	4.90	0.20
	County Totals	1695*	508	20	0	0	0	2223	76.2	22.9	0.9	0.0	0.0	0.0	100.00	4.02

	Orange County	Jffrds	Tufts	RScat				Total	Rep1	Rep2	RSct				%Cty	%State
1	Bradford	184*	28	0	0	0	0	212	86.8	13.2	0.0	0.0	0.0	0.0	7.09	0.38
2	Braintree	115*	52	1	0	0	0	168	68.5	31.0	0.6	0.0	0.0	0.0	5.61	0.30
3	Brookfield	133*	39	2	0	0	0	174	76.4	22.4	1.1	0.0	0.0	0.0	5.82	0.31
4	Chelsea	184*	78	0	0	0	0	262	70.2	29.8	0.0	0.0	0.0	0.0	8.76	0.47
5	Corinth	74*	15	2	0	0	0	91	81.3	16.5	2.2	0.0	0.0	0.0	3.04	0.16
6	Fairlee	71*	24	0	0	0	0	95	74.7	25.3	0.0	0.0	0.0	0.0	3.18	0.17
7	Newbury	200*	38	0	0	0	0	238	84.0	16.0	0.0	0.0	0.0	0.0	7.95	0.43
8	Orange	52*	27	1	0	0	0	80	65.0	33.8	1.3	0.0	0.0	0.0	2.67	0.14
9	Randolph	522*	192	2	0	0	0	716	72.9	26.8	0.3	0.0	0.0	0.0	23.93	1.29
10	Strafford	93*	17	0	0	0	0	110	84.5	15.5	0.0	0.0	0.0	0.0	3.68	0.20
11	Thetford	159*	39	1	0	0	0	199	79.9	19.6	0.5	0.0	0.0	0.0	6.65	0.36
12	Topsham	65*	30	0	0	0	0	95	68.4	31.6	0.0	0.0	0.0	0.0	3.18	0.17
13	Tunbridge	91*	51	1	0	0	0	143	63.6	35.7	0.7	0.0	0.0	0.0	4.78	0.26
14	Vershire	29*	8	0	0	0	0	37	78.4	21.6	0.0	0.0	0.0	0.0	1.24	0.07
15	Washington	84*	17	0	0	0	0	101	83.2	16.8	0.0	0.0	0.0	0.0	3.38	0.18
16	West Fairlee	35*	12	0	0	0	0	47	74.5	25.5	0.0	0.0	0.0	0.0	1.57	0.09
17	Williamstown	166*	58	0	0	0	0	224	74.1	25.9	0.0	0.0	0.0	0.0	7.49	0.41
	County Totals	2257*	725	10	0	0	0	2992	75.4	24.2	0.3	0.0	0.0	0.0	100.00	5.41

	Orleans County	Jffrds	Tufts	RScat				Total	Rep1	Rep2	RSct				%Cty	%State
1	Albany	70*	21	1	0	0	0	92	76.1	22.8	1.1	0.0	0.0	0.0	3.80	0.17
2	Barton	252*	63	2	0	0	0	317	79.5	19.9	0.6	0.0	0.0	0.0	13.08	0.57
3	Brownington	55*	7	0	0	0	0	62	88.7	11.3	0.0	0.0	0.0	0.0	2.56	0.11
4	Charleston	77*	20	0	0	0	0	97	79.4	20.6	0.0	0.0	0.0	0.0	4.00	0.18
5	Coventry	45*	21	1	0	0	0	67	67.2	31.3	1.5	0.0	0.0	0.0	2.77	0.12
6	Craftsbury	101*	14	0	0	0	0	115	87.8	12.2	0.0	0.0	0.0	0.0	4.75	0.21
7	Derby	288*	107	3	0	0	0	398	72.4	26.9	0.8	0.0	0.0	0.0	16.43	0.72
8	Glover	90*	25	0	0	0	0	115	78.3	21.7	0.0	0.0	0.0	0.0	4.75	0.21
9	Greensboro	68*	33	0	0	0	0	101	67.3	32.7	0.0	0.0	0.0	0.0	4.17	0.18
10	Holland	32*	7	0	0	0	0	39	82.1	17.9	0.0	0.0	0.0	0.0	1.61	0.07
11	Irasburg	41*	13	0	0	0	0	54	75.9	24.1	0.0	0.0	0.0	0.0	2.23	0.10
12	Jay	11*	5	1	0	0	0	17	64.7	29.4	5.9	0.0	0.0	0.0	0.70	0.03
13	Lowell	43*	6	0	0	0	0	49	87.8	12.2	0.0	0.0	0.0	0.0	2.02	0.09
14	Morgan	63*	16	0	0	0	0	79	79.7	20.3	0.0	0.0	0.0	0.0	3.26	0.14
15	Newport City	408*	144	2	0	0	0	554	73.6	26.0	0.4	0.0	0.0	0.0	22.86	1.00
16	Newport Town	68*	34	0	0	0	0	102	66.7	33.3	0.0	0.0	0.0	0.0	4.21	0.18
17	Troy	44*	14	0	0	0	0	58	75.9	24.1	0.0	0.0	0.0	0.0	2.39	0.10
18	Westfield	32*	14	0	0	0	0	46	69.6	30.4	0.0	0.0	0.0	0.0	1.90	0.08
19	Westmore	54*	7	0	0	0	0	61	88.5	11.5	0.0	0.0	0.0	0.0	2.52	0.11
	County Totals	1842*	571	10	0	0	0	2423	76.0	23.6	0.4	0.0	0.0	0.0	100.00	4.38

	Rutland County	Jffrds	Tufts	RScat				Total	Rep1	Rep2	RSct				%Cty	%State
1	Benson	50*	13	0	0	0	0	63	79.4	20.6	0.0	0.0	0.0	0.0	1.03	0.11
2	Brandon	221*	76	0	0	0	0	297	74.4	25.6	0.0	0.0	0.0	0.0	4.88	0.54
3	Castleton	197*	57	0	0	0	0	254	77.6	22.4	0.0	0.0	0.0	0.0	4.17	0.46
4	Chittenden	102*	33	0	0	0	0	135	75.6	24.4	0.0	0.0	0.0	0.0	2.22	0.24
5	Clarendon	165*	52	0	0	0	0	217	76.0	24.0	0.0	0.0	0.0	0.0	3.56	0.39
6	Danby	62*	16	0	0	0	0	78	79.5	20.5	0.0	0.0	0.0	0.0	1.28	0.14
7	Fair Haven	177*	63	0	0	0	0	240	73.8	26.3	0.0	0.0	0.0	0.0	3.94	0.43
8	Hubbardton	40*	11	0	0	0	0	51	78.4	21.6	0.0	0.0	0.0	0.0	0.84	0.09
9	Ira	31*	4	0	0	0	0	35	88.6	11.4	0.0	0.0	0.0	0.0	0.57	0.06
10	Mendon	134*	50	0	0	0	0	184	72.8	27.2	0.0	0.0	0.0	0.0	3.02	0.33
11	Middletown Springs	84*	20	0	0	0	0	104	80.8	19.2	0.0	0.0	0.0	0.0	1.71	0.19
12	Mount Holly	76*	22	0	0	0	0	98	77.6	22.4	0.0	0.0	0.0	0.0	1.61	0.18
13	Mount Tabor	24*	8	0	0	0	0	32	75.0	25.0	0.0	0.0	0.0	0.0	0.53	0.06
14	Pawlet	108*	15	0	0	0	0	123	87.8	12.2	0.0	0.0	0.0	0.0	2.02	0.22
15	Pittsfield	30*	12	0	0	0	0	42	71.4	28.6	0.0	0.0	0.0	0.0	0.69	0.08
16	Pittsford	217*	59	1	0	0	0	277	78.3	21.3	0.4	0.0	0.0	0.0	4.55	0.50
17	Poultney	281*	65	0	0	0	0	346	81.2	18.8	0.0	0.0	0.0	0.0	5.68	0.63
18	Proctor	149*	39	1	0	0	0	189	78.8	20.6	0.5	0.0	0.0	0.0	3.10	0.34
19	Rutland City	1466*	367	2	0	0	0	1835	79.9	20.0	0.1	0.0	0.0	0.0	30.13	3.32
20	Rutland Town	341*	119	0	0	0	0	460	74.1	25.9	0.0	0.0	0.0	0.0	7.55	0.83
21	Shelburne	179*	40	0	0	0	0	219	81.7	18.3	0.0	0.0	0.0	0.0	3.60	0.40
22	Shrewsbury	128*	25	0	0	0	0	153	83.7	16.3	0.0	0.0	0.0	0.0	2.51	0.28
23	Sudbury	46*	15	0	0	0	0	61	75.4	24.6	0.0	0.0	0.0	0.0	1.00	0.11
24	Tinmouth	38*	21	0	0	0	0	59	64.4	35.6	0.0	0.0	0.0	0.0	0.97	0.11
25	Wallingford	171*	65	0	0	0	0	236	72.5	27.5	0.0	0.0	0.0	0.0	3.88	0.43
26	Wells	68*	13	0	0	0	0	81	84.0	16.0	0.0	0.0	0.0	0.0	1.33	0.15
27	West Haven	24*	10	0	0	0	0	34	70.6	29.4	0.0	0.0	0.0	0.0	0.56	0.06
28	West Rutland	144*	43	0	0	0	0	187	77.0	23.0	0.0	0.0	0.0	0.0	3.07	0.34
	County Totals	4753*	1333	4	0	0	0	6090	78.0	21.9	0.1	0.0	0.0	0.0	100.00	11.01

	Washington County	Jffrds	Tufts	RScat				Total	Rep1	Rep2	RSct				%Cty	%State
1	Barre City	934*	254	0	0	0	0	1188	78.6	21.4	0.0	0.0	0.0	0.0	15.63	2.15
2	Barre Town	626*	238	2	0	0	0	866	72.3	27.5	0.2	0.0	0.0	0.0	11.39	1.57
3	Berlin	183*	92	1	0	0	0	276	66.3	33.3	0.4	0.0	0.0	0.0	3.63	0.50
4	Cabot	86*	25	1	0	0	0	112	76.8	22.3	0.9	0.0	0.0	0.0	1.47	0.20
5	Calais	226*	27	1	0	0	0	254	89.0	10.6	0.4	0.0	0.0	0.0	3.34	0.46
6	Duxbury	63*	14	0	0	0	0	77	81.8	18.2	0.0	0.0	0.0	0.0	1.01	0.14
7	East Montpelier	381*	84	0	0	0	0	465	81.9	18.1	0.0	0.0	0.0	0.0	6.12	0.84
8	Fayston	119*	18	0	0	0	0	137	86.9	13.1	0.0	0.0	0.0	0.0	1.80	0.25
9	Marshfield	115*	12	0	0	0	0	127	90.6	9.4	0.0	0.0	0.0	0.0	1.67	0.23
10	Middlesex	181*	41	4	0	0	0	226	80.1	18.1	1.8	0.0	0.0	0.0	2.97	0.41
11	Montpelier	1523*	392	0	0	0	0	1915	79.5	20.5	0.0	0.0	0.0	0.0	25.19	3.46
12	Moretown	114*	27	1	0	0	0	142	80.3	19.0	0.7	0.0	0.0	0.0	1.87	0.26
13	Northfield	394*	85	2	0	0	0	481	81.9	17.7	0.4	0.0	0.0	0.0	6.33	0.87
14	Plainfield	155*	24	1	0	0	0	180	86.1	13.3	0.6	0.0	0.0	0.0	2.37	0.33
15	Roxbury	42*	13	0	0	0	0	55	76.4	23.6	0.0	0.0	0.0	0.0	0.72	0.10
16	Waitsfield	206*	39	0	0	0	0	245	84.1	15.9	0.0	0.0	0.0	0.0	3.22	0.44
17	Warren	171*	31	1	0	0	0	203	84.2	15.3	0.5	0.0	0.0	0.0	2.67	0.37
18	Waterbury	368*	82	1	0	0	0	451	81.6	18.2	0.2	0.0	0.0	0.0	5.93	0.82
19	Woodbury	55*	9	0	0	0	0	64	85.9	14.1	0.0	0.0	0.0	0.0	0.84	0.12
20	Worcester	112*	24	2	0	0	0	138	81.2	17.4	1.4	0.0	0.0	0.0	1.82	0.25
	County Totals	6054*	1531	17	0	0	0	7602	79.6	20.1	0.2	0.0	0.0	0.0	100.00	13.75

	Windham County	Jffrds	Tufts	RScat				Total	Rep1	Rep2	RSct				%Cty	%State
1	Athens	13*	10	0	0	0	0	23	56.5	43.5	0.0	0.0	0.0	0.0	0.59	0.04
2	Brattleboro	1049*	219	1	0	0	0	1269	82.7	17.3	0.1	0.0	0.0	0.0	32.28	2.30
3	Brookline	37*	12	0	0	0	0	49	75.5	24.5	0.0	0.0	0.0	0.0	1.25	0.09
4	Dover	95*	16	0	0	0	0	111	85.6	14.4	0.0	0.0	0.0	0.0	2.82	0.20
5	Dummerston	173*	52	0	0	0	0	225	76.9	23.1	0.0	0.0	0.0	0.0	5.72	0.41
6	Grafton	65*	19	0	0	0	0	84	77.4	22.6	0.0	0.0	0.0	0.0	2.14	0.15
7	Guilford	142*	42	0	0	0	0	184	77.2	22.8	0.0	0.0	0.0	0.0	4.68	0.33
8	Halifax	43*	13	0	0	0	0	56	76.8	23.2	0.0	0.0	0.0	0.0	1.42	0.10
9	Jamaica	63*	17	0	0	0	0	80	78.8	21.3	0.0	0.0	0.0	0.0	2.04	0.14
10	Londonderry	124*	24	1	0	0	0	149	83.2	16.1	0.7	0.0	0.0	0.0	3.79	0.27
11	Marlboro	79*	14	0	0	0	0	93	84.9	15.1	0.0	0.0	0.0	0.0	2.37	0.17
12	Newfane	156*	31	0	0	0	0	187	83.4	16.6	0.0	0.0	0.0	0.0	4.76	0.34
13	Putney	145*	49	0	0	0	0	194	74.7	25.3	0.0	0.0	0.0	0.0	4.94	0.35
14	Rockingham	271*	74	3	0	0	0	348	77.9	21.3	0.9	0.0	0.0	0.0	8.85	0.63
15	Stratton	21*	5	0	0	0	0	26	80.8	19.2	0.0	0.0	0.0	0.0	0.66	0.05
16	Townshend	68*	28	0	0	0	0	96	70.8	29.2	0.0	0.0	0.0	0.0	2.44	0.17
17	Vernon	116*	41	3	0	0	0	160	72.5	25.6	1.9	0.0	0.0	0.0	4.07	0.29
18	Wardsboro	59*	12	0	0	0	0	71	83.1	16.9	0.0	0.0	0.0	0.0	1.81	0.13
19	Westminster	173*	42	2	0	0	0	217	79.7	19.4	0.9	0.0	0.0	0.0	5.52	0.39
20	Whitingham	69*	14	0	0	0	0	83	83.1	16.9	0.0	0.0	0.0	0.0	2.11	0.15
21	Wilmington	152*	42	1	0	0	0	195	77.9	21.5	0.5	0.0	0.0	0.0	4.96	0.35
22	Windham	26*	5	0	0	0	0	31	83.9	16.1	0.0	0.0	0.0	0.0	0.79	0.06
	County Totals	3139*	781	11	0	0	0	3931	79.9	19.9	0.3	0.0	0.0	0.0	100.00	7.11

	Windsor County	Jffrds	Turts	RScat				Total	Rep1	Rep2	RSct				%Cty	%State
1	Andover	51*	16	0	0	0	0	67	76.1	23.9	0.0	0.0	0.0	0.0	1.17	0.12
2	Baltimore	25*	6	0	0	0	0	31	80.6	19.4	0.0	0.0	0.0	0.0	0.54	0.06
3	Barnard	94*	31	0	0	0	0	125	75.2	24.8	0.0	0.0	0.0	0.0	2.19	0.23
4	Bethel	151*	77	0	0	0	0	228	66.2	33.8	0.0	0.0	0.0	0.0	3.99	0.41
5	Bridgewater	77*	14	0	0	0	0	91	84.6	15.4	0.0	0.0	0.0	0.0	1.59	0.16
6	Cavendish	115*	41	0	0	0	0	156	73.7	26.3	0.0	0.0	0.0	0.0	2.73	0.28
7	Chester	386*	76	1	0	0	0	463	83.4	16.4	0.2	0.0	0.0	0.0	8.10	0.84
8	Hartford	458*	149	1	0	0	0	608	75.3	24.5	0.2	0.0	0.0	0.0	10.64	1.10
9	Hartland	274*	91	0	0	0	0	365	75.1	24.9	0.0	0.0	0.0	0.0	6.39	0.66
10	Ludlow	117*	41	0	0	0	0	158	74.1	25.9	0.0	0.0	0.0	0.0	2.77	0.29
11	Norwich	263*	45	0	0	0	0	308	85.4	14.6	0.0	0.0	0.0	0.0	5.39	0.56
12	Plymouth	48*	14	0	0	0	0	62	77.4	22.6	0.0	0.0	0.0	0.0	1.09	0.11
13	Pomfret	101*	32	0	0	0	0	133	75.9	24.1	0.0	0.0	0.0	0.0	2.33	0.24
14	Reading	66*	19	0	0	0	0	85	77.6	22.4	0.0	0.0	0.0	0.0	1.49	0.15
15	Rochester	122*	32	0	0	0	0	154	79.2	20.8	0.0	0.0	0.0	0.0	2.70	0.28
16	Royalton	137*	61	0	0	0	0	198	69.2	30.8	0.0	0.0	0.0	0.0	3.47	0.36
17	Sharon	68*	23	1	0	0	0	92	73.9	25.0	1.1	0.0	0.0	0.0	1.61	0.17
18	Springfield	724*	198	0	0	0	0	922	78.5	21.5	0.0	0.0	0.0	0.0	16.14	1.67
19	Stockbridge	43*	19	0	0	0	0	62	69.4	30.6	0.0	0.0	0.0	0.0	1.09	0.11
20	Weathersfield	151*	57	1	0	0	0	209	72.2	27.3	0.5	0.0	0.0	0.0	3.66	0.38
21	Weston	70*	14	0	0	0	0	84	83.3	16.7	0.0	0.0	0.0	0.0	1.47	0.15
22	West Windsor	87*	29	0	0	0	0	116	75.0	25.0	0.0	0.0	0.0	0.0	2.03	0.21
23	Windsor	304*	69	0	0	0	0	373	81.5	18.5	0.0	0.0	0.0	0.0	6.53	0.67
24	Woodstock	477*	146	1	0	0	0	624	76.4	23.4	0.2	0.0	0.0	0.0	10.92	1.13
	County Totals	4409*	1300	5	0	0	0	5714	77.2	22.8	0.1	0.0	0.0	0.0	100.00	10.33

Table 3.

1982 PRIMARY ELECTION **LIEUTENANT GOVERNOR** Office of the Secretary of State, Montpelier, Vermont

Candidate Identification, Residence, Column Heading			Party Identification and Heading			State Totals		Towns Won		Min%	Max%
*Peter Smith	Middlesex	Smith	Rep Primary Cand #1	(71)	Rep1	33871*	66.11%	212	86%	23.1	88.0
Chester P. Scott, Jr.	Springfield	Scott	Rep Primary Cand #2	(72)	Rep2	17083	33.34%	33	13%	12.0	76.9
Republican Scattering		RScat	Rep Scattering	(95)	RSct	283	0.55%	0	0%	0.0	12.5
						51237		246 towns (1 ties)			

	Statewide Summary	Smith	Scott	RScat				Total	Rep1	Rep2	RSct			
		Total Vote by County							Percentage of Total County Vote					
	State Totals	33871*	17083	283	0	0	0	51237	66.1	33.3	0.6	0.0	0.0	0.0
1	Addison County	2470*	1073	23	0	0	0	3566	69.3	30.1	0.6	0.0	0.0	0.0
2	Bennington County	1430*	1181	16	0	0	0	2627	54.4	45.0	0.6	0.0	0.0	0.0
3	Caledonia County	2143*	1035	18	0	0	0	3196	67.1	32.4	0.6	0.0	0.0	0.0
4	Chittenden County	6695*	2640	25	0	0	0	9360	71.5	28.2	0.3	0.0	0.0	0.0
5	Essex County	518*	271	11	0	0	0	800	64.8	33.9	1.4	0.0	0.0	0.0
6	Franklin County	1549*	802	35	0	0	0	2386	64.9	33.6	1.5	0.0	0.0	0.0
7	Grand Isle County	303*	115	8	0	0	0	426	71.1	27.0	1.9	0.0	0.0	0.0
8	Lamoille County	1449*	548	25	0	0	0	2022	71.7	27.1	1.2	0.0	0.0	0.0
9	Orange County	1904*	843	16	0	0	0	2763	68.9	30.5	0.6	0.0	0.0	0.0
10	Orleans County	1544*	647	17	0	0	0	2208	69.9	29.3	0.8	0.0	0.0	0.0
11	Rutland County	3328*	2075	25	0	0	0	5428	61.3	38.2	0.5	0.0	0.0	0.0
12	Washington County	5754*	1637	19	0	0	0	7410	77.7	22.1	0.3	0.0	0.0	0.0
13	Windham County	1828*	1728	22	0	0	0	3578	51.1	48.3	0.6	0.0	0.0	0.0
14	Windsor County	2956*	2488	23	0	0	0	5467	54.1	45.5	0.4	0.0	0.0	0.0

	Statewide Summary	Smith	Scott	RScat				Total	Rep1	Rep2	RSct			
		Percentage of State Totals							Index Comparing County Percentage to State Percentage					
1	Addison County	7.3	6.3	8.1	0.0	0.0	0.0	7.0	1.05	0.90	1.17	0.00	0.00	0.00
2	Bennington County	4.2	6.9	5.7	0.0	0.0	0.0	5.1	0.82	1.35	1.10	0.00	0.00	0.00
3	Caledonia County	6.3	6.1	6.4	0.0	0.0	0.0	6.2	1.01	0.97	1.02	0.00	0.00	0.00
4	Chittenden County	19.8	15.5	8.8	0.0	0.0	0.0	18.3	1.08	0.85	0.48	0.00	0.00	0.00
5	Essex County	1.5	1.6	3.9	0.0	0.0	0.0	1.6	0.98	1.02	2.49	0.00	0.00	0.00
6	Franklin County	4.6	4.7	12.4	0.0	0.0	0.0	4.7	0.98	1.01	2.66	0.00	0.00	0.00
7	Grand Isle County	0.9	0.7	2.8	0.0	0.0	0.0	0.8	1.08	0.81	3.40	0.00	0.00	0.00
8	Lamoille County	4.3	3.2	8.8	0.0	0.0	0.0	3.9	1.08	0.81	2.24	0.00	0.00	0.00
9	Orange County	5.6	4.9	5.7	0.0	0.0	0.0	5.4	1.04	0.92	1.05	0.00	0.00	0.00
10	Orleans County	4.6	3.8	6.0	0.0	0.0	0.0	4.3	1.06	0.88	1.39	0.00	0.00	0.00
11	Rutland County	9.8	12.1	8.8	0.0	0.0	0.0	10.6	0.93	1.15	0.83	0.00	0.00	0.00
12	Washington County	17.0	9.6	6.7	0.0	0.0	0.0	14.5	1.17	0.66	0.46	0.00	0.00	0.00
13	Windham County	5.4	10.1	7.8	0.0	0.0	0.0	7.0	0.77	1.45	1.11	0.00	0.00	0.00
14	Windsor County	8.7	14.6	8.1	0.0	0.0	0.0	10.7	0.82	1.36	0.76	0.00	0.00	0.00

1982 PRIMARY ELECTION LIEUTENANT GOVERNOR Office of the Secretary of State, Montpelier, Vermont

	Addison County	Smith	Scott	RScat				Total	Rep1	Rep2	RSct				%Cty	%State
1	Addison	125*	50	0	0	0	0	175	71.4	28.6	0.0	0.0	0.0	0.0	4.91	0.34
2	Bridport	65*	51	1	0	0	0	117	55.6	43.6	0.9	0.0	0.0	0.0	3.28	0.23
3	Bristol	222*	71	1	0	0	0	294	75.5	24.1	0.3	0.0	0.0	0.0	8.24	0.57
4	Cornwall	122*	48	4	0	0	0	174	70.1	27.6	2.3	0.0	0.0	0.0	4.88	0.34
5	Ferrisburg	135*	60	1	0	0	0	196	68.9	30.6	0.5	0.0	0.0	0.0	5.50	0.38
6	Goshen	23*	16	0	0	0	0	39	59.0	41.0	0.0	0.0	0.0	0.0	1.09	0.08
7	Granville	20*	5	0	0	0	0	25	80.0	20.0	0.0	0.0	0.0	0.0	0.70	0.05
8	Hancock	28*	4	1	0	0	0	33	84.8	12.1	3.0	0.0	0.0	0.0	0.93	0.06
9	Leicester	33*	20	0	0	0	0	53	62.3	37.7	0.0	0.0	0.0	0.0	1.49	0.10
10	Lincoln	120*	55	0	0	0	0	175	68.6	31.4	0.0	0.0	0.0	0.0	4.91	0.34
11	Middlebury	603*	283	7	0	0	0	893	67.5	31.7	0.8	0.0	0.0	0.0	25.04	1.74
12	Monkton	99*	40	0	0	0	0	139	71.2	28.8	0.0	0.0	0.0	0.0	3.90	0.27
13	New Haven	89*	32	4	0	0	0	125	71.2	25.6	3.2	0.0	0.0	0.0	3.51	0.24
14	Orwell	53*	33	0	0	0	0	86	61.6	38.4	0.0	0.0	0.0	0.0	2.41	0.17
15	Panton	53*	21	0	0	0	0	74	71.6	28.4	0.0	0.0	0.0	0.0	2.08	0.14
16	Ripton	31*	12	0	0	0	0	43	72.1	27.9	0.0	0.0	0.0	0.0	1.21	0.08
17	Salisbury	94*	48	2	0	0	0	144	65.3	33.3	1.4	0.0	0.0	0.0	4.04	0.28
18	Shoreham	69*	24	0	0	0	0	93	74.2	25.8	0.0	0.0	0.0	0.0	2.61	0.18
19	Starksboro	125*	63	0	0	0	0	188	66.5	33.5	0.0	0.0	0.0	0.0	5.27	0.37
20	Vergennes	189*	71	0	0	0	0	260	72.7	27.3	0.0	0.0	0.0	0.0	7.29	0.51
21	Waltham	53*	20	1	0	0	0	74	71.6	27.0	1.4	0.0	0.0	0.0	2.08	0.14
22	Weybridge	85*	36	1	0	0	0	122	69.7	29.5	0.8	0.0	0.0	0.0	3.42	0.24
23	Whiting	34*	10	0	0	0	0	44	77.3	22.7	0.0	0.0	0.0	0.0	1.23	0.09
	County Totals	2470*	1073	23	0	0	0	3566	69.3	30.1	0.6	0.0	0.0	0.0	100.00	6.96

	Bennington County	Smith	Scott	RScat				Total	Rep1	Rep2	RSct				%Cty	%State
1	Arlington	93*	70	4	0	0	0	167	55.7	41.9	2.4	0.0	0.0	0.0	6.36	0.33
2	Bennington	539*	338	1	0	0	0	878	61.4	38.5	0.1	0.0	0.0	0.0	33.42	1.71
3	Dorset	141*	121	0	0	0	0	262	53.8	46.2	0.0	0.0	0.0	0.0	9.97	0.51
4	Landgrove	26*	17	0	0	0	0	43	60.5	39.5	0.0	0.0	0.0	0.0	1.64	0.08
5	Manchester	265*	241	1	0	0	0	507	52.3	47.5	0.2	0.0	0.0	0.0	19.30	0.99
6	Peru	28*	15	0	0	0	0	43	65.1	34.9	0.0	0.0	0.0	0.0	1.64	0.08
7	Pownal	42*	41	0	0	0	0	83	50.6	49.4	0.0	0.0	0.0	0.0	3.16	0.16
8	Readsboro	44	62*	2	0	0	0	108	40.7	57.4	1.9	0.0	0.0	0.0	4.11	0.21
9	Rupert	36	37*	0	0	0	0	73	49.3	50.7	0.0	0.0	0.0	0.0	2.78	0.14
10	Sandgate	16	22*	0	0	0	0	38	42.1	57.9	0.0	0.0	0.0	0.0	1.45	0.07
11	Searsburg	4	8*	1	0	0	0	13	30.8	61.5	7.7	0.0	0.0	0.0	0.49	0.03
12	Shaftsbury	101*	72	7	0	0	0	180	56.1	40.0	3.9	0.0	0.0	0.0	6.85	0.35
13	Stamford	32	67*	0	0	0	0	99	32.3	67.7	0.0	0.0	0.0	0.0	3.77	0.19
14	Sunderland	30	31*	0	0	0	0	61	49.2	50.8	0.0	0.0	0.0	0.0	2.32	0.12
15	Winhall	19	25*	0	0	0	0	44	43.2	56.8	0.0	0.0	0.0	0.0	1.67	0.09
16	Woodford	14=	14=	0	0	0	0	28	50.0	50.0	0.0	0.0	0.0	0.0	1.07	0.05
	County Totals	1430*	1181	16	0	0	0	2627	54.4	45.0	0.6	0.0	0.0	0.0	100.00	5.13

	Caledonia County	Smith	Scott	RScat				Total	Rep1	Rep2	RSct				%Cty	%State
1	Barnet	144*	64	2	0	0	0	210	68.6	30.5	1.0	0.0	0.0	0.0	6.57	0.41
2	Burke	72*	40	1	0	0	0	113	63.7	35.4	0.9	0.0	0.0	0.0	3.54	0.22
3	Danville	192*	87	0	0	0	0	279	68.8	31.2	0.0	0.0	0.0	0.0	8.73	0.54
4	Groton	54*	45	1	0	0	0	100	54.0	45.0	1.0	0.0	0.0	0.0	3.13	0.20
5	Hardwick	154*	77	0	0	0	0	231	66.7	33.3	0.0	0.0	0.0	0.0	7.23	0.45
6	Kirby	58*	29	1	0	0	0	88	65.9	33.0	1.1	0.0	0.0	0.0	2.75	0.17
7	Lyndon	316*	164	5	0	0	0	485	65.2	33.8	1.0	0.0	0.0	0.0	15.18	0.95
8	Newark	19*	12	1	0	0	0	32	59.4	37.5	3.1	0.0	0.0	0.0	1.00	0.06
9	Peacham	86*	29	1	0	0	0	116	74.1	25.0	0.9	0.0	0.0	0.0	3.63	0.23
10	Ryegate	105*	35	1	0	0	0	141	74.5	24.8	0.7	0.0	0.0	0.0	4.41	0.28
11	Saint Johnsbury	710*	310	3	0	0	0	1023	69.4	30.3	0.3	0.0	0.0	0.0	32.01	2.00
12	Sheffield	34*	12	0	0	0	0	46	73.9	26.1	0.0	0.0	0.0	0.0	1.44	0.09
13	Stannard	5	7*	0	0	0	0	12	41.7	58.3	0.0	0.0	0.0	0.0	0.38	0.02
14	Sutton	46*	30	2	0	0	0	78	59.0	38.5	2.6	0.0	0.0	0.0	2.44	0.15
15	Walden	26*	20	0	0	0	0	46	56.5	43.5	0.0	0.0	0.0	0.0	1.44	0.09
16	Waterford	96*	58	0	0	0	0	154	62.3	37.7	0.0	0.0	0.0	0.0	4.82	0.30
17	Wheelock	26*	16	0	0	0	0	42	61.9	38.1	0.0	0.0	0.0	0.0	1.31	0.08
	County Totals	2143*	1035	18	0	0	0	3196	67.1	32.4	0.6	0.0	0.0	0.0	100.00	6.24

	Chittenden County	Smith	Scott	RScat				Total	Rep1	Rep2	RSct				%Cty	%State
1	Bolton	48*	21	1	0	0	0	70	68.6	30.0	1.4	0.0	0.0	0.0	0.75	0.14
2	Burlington	2026*	792	4	0	0	0	2822	71.8	28.1	0.1	0.0	0.0	0.0	30.15	5.51
3	Charlotte	250*	90	1	0	0	0	341	73.3	26.4	0.3	0.0	0.0	0.0	3.64	0.67
4	Colchester	520*	180	1	0	0	0	701	74.2	25.7	0.1	0.0	0.0	0.0	7.49	1.37
5	Essex	789*	332	1	0	0	0	1122	70.3	29.6	0.1	0.0	0.0	0.0	11.99	2.19
6	Hinesburg	180*	68	4	0	0	0	252	71.4	27.0	1.6	0.0	0.0	0.0	2.69	0.49
7	Huntington	52*	28	1	0	0	0	81	64.2	34.6	1.2	0.0	0.0	0.0	0.87	0.16
8	Jericho	185*	86	0	0	0	0	271	68.3	31.7	0.0	0.0	0.0	0.0	2.90	0.53
9	Milton	257*	106	0	0	0	0	363	70.8	29.2	0.0	0.0	0.0	0.0	3.88	0.71
10	Richmond	165*	79	0	0	0	0	244	67.6	32.4	0.0	0.0	0.0	0.0	2.61	0.48
11	Saint George	43*	7	0	0	0	0	50	86.0	14.0	0.0	0.0	0.0	0.0	0.53	0.10
12	Shelburne	521*	175	5	0	0	0	701	74.3	25.0	0.7	0.0	0.0	0.0	7.49	1.37
13	South Burlington	971*	376	4	0	0	0	1351	71.9	27.8	0.3	0.0	0.0	0.0	14.43	2.64
14	Underhill	186*	65	3	0	0	0	254	73.2	25.6	1.2	0.0	0.0	0.0	2.71	0.50
15	Westford	87*	32	0	0	0	0	119	73.1	26.9	0.0	0.0	0.0	0.0	1.27	0.23
16	Williston	276*	109	0	0	0	0	385	71.7	28.3	0.0	0.0	0.0	0.0	4.11	0.75
17	Winooski	139*	94	0	0	0	0	233	59.7	40.3	0.0	0.0	0.0	0.0	2.49	0.45
	County Totals	6695*	2640	25	0	0	0	9360	71.5	28.2	0.3	0.0	0.0	0.0	100.00	18.27

	Essex County	Smith	Scott	RScat				Total	Rep1	Rep2	RSct				&Cty	&State
1	Bloomfield	13*	7	0	0	0	0	20	65.0	35.0	0.0	0.0	0.0	0.0	2.50	0.04
2	Brighton	137*	56	5	0	0	0	198	69.2	28.3	2.5	0.0	0.0	0.0	24.75	0.39
3	Brunswick	15*	7	0	0	0	0	22	68.2	31.8	0.0	0.0	0.0	0.0	2.75	0.04
4	Canaan	37*	16	1	0	0	0	54	68.5	29.6	1.9	0.0	0.0	0.0	6.75	0.11
5	Concord	85*	45	0	0	0	0	130	65.4	34.6	0.0	0.0	0.0	0.0	16.25	0.25
6	East Haven	20*	7	0	0	0	0	27	74.1	25.9	0.0	0.0	0.0	0.0	3.38	0.05
7	Granby	15*	7	0	0	0	0	22	68.2	31.8	0.0	0.0	0.0	0.0	2.75	0.04
8	Guildhall	20	28*	1	0	0	0	49	40.8	57.1	2.0	0.0	0.0	0.0	6.13	0.10
9	Lemington	3	10*	0	0	0	0	13	23.1	76.9	0.0	0.0	0.0	0.0	1.63	0.03
10	Lunenburg	144*	57	2	0	0	0	203	70.9	28.1	1.0	0.0	0.0	0.0	25.38	0.40
11	Maidstone	12	19*	0	0	0	0	31	38.7	61.3	0.0	0.0	0.0	0.0	3.87	0.06
12	Norton	11*	7	2	0	0	0	20	55.0	35.0	10.0	0.0	0.0	0.0	2.50	0.04
13	Victory	6*	5	0	0	0	0	11	54.5	45.5	0.0	0.0	0.0	0.0	1.38	0.02
	County Totals	518*	271	11	0	0	0	800	64.8	33.9	1.4	0.0	0.0	0.0	100.00	1.56

	Franklin County	Smith	Scott	RScat				Total	Rep1	Rep2	RSct				&Cty	&State
1	Bakersfield	33*	18	0	0	0	0	51	64.7	35.3	0.0	0.0	0.0	0.0	2.14	0.10
2	Berkshire	42*	21	0	0	0	0	63	66.7	33.3	0.0	0.0	0.0	0.0	2.64	0.12
3	Enosburg	108*	45	1	0	0	0	154	70.1	29.2	0.6	0.0	0.0	0.0	6.45	0.30
4	Fairfax	98*	57	1	0	0	0	156	62.8	36.5	0.6	0.0	0.0	0.0	6.54	0.30
5	Fairfield	33*	15	1	0	0	0	49	67.3	30.6	2.0	0.0	0.0	0.0	2.05	0.10
6	Fletcher	34*	24	2	0	0	0	60	56.7	40.0	3.3	0.0	0.0	0.0	2.51	0.12
7	Franklin	61*	33	1	0	0	0	95	64.2	34.7	1.1	0.0	0.0	0.0	3.98	0.19
8	Georgia	196*	127	3	0	0	0	326	60.1	39.0	0.9	0.0	0.0	0.0	13.66	0.64
9	Highgate	59*	39	3	0	0	0	101	58.4	38.6	3.0	0.0	0.0	0.0	4.23	0.20
10	Montgomery	21*	9	0	0	0	0	30	70.0	30.0	0.0	0.0	0.0	0.0	1.26	0.06
11	Richford	71*	28	0	0	0	0	99	71.7	28.3	0.0	0.0	0.0	0.0	4.15	0.19
12	Saint Albans City	429*	215	4	0	0	0	648	66.2	33.2	0.6	0.0	0.0	0.0	27.16	1.26
13	Saint Albans Town	161*	68	3	0	0	0	232	69.4	29.3	1.3	0.0	0.0	0.0	9.72	0.45
14	Sheldon	48*	29	11	0	0	0	88	54.5	33.0	12.5	0.0	0.0	0.0	3.69	0.17
15	Swanton	155*	74	5	0	0	0	234	66.2	31.6	2.1	0.0	0.0	0.0	9.81	0.46
	County Totals	1549*	802	35	0	0	0	2386	64.9	33.6	1.5	0.0	0.0	0.0	100.00	4.66

	Grand Isle County	Smith	Scott	RScat				Total	Rep1	Rep2	RSct				%Cty	%State
1	Alburg	44*	25	2	0	0	0	71	62.0	35.2	2.8	0.0	0.0	0.0	16.67	0.14
2	Grand Isle	76*	24	2	0	0	0	102	74.5	23.5	2.0	0.0	0.0	0.0	23.94	0.20
3	Isle LaMotte	10	11*	0	0	0	0	21	47.6	52.4	0.0	0.0	0.0	0.0	4.93	0.04
4	North Hero	46*	15	3	0	0	0	64	71.9	23.4	4.7	0.0	0.0	0.0	15.02	0.12
5	South Hero	127*	40	1	0	0	0	168	75.6	23.8	0.6	0.0	0.0	0.0	39.44	0.33
	County Totals	303*	115	8	0	0	0	426	71.1	27.0	1.9	0.0	0.0	0.0	100.00	0.83

	Lamoille County	Smith	Scott	RScat				Total	Rep1	Rep2	RSct				%Cty	%State
1	Belvidere	23*	13	2	0	0	0	38	60.5	34.2	5.3	0.0	0.0	0.0	1.88	0.07
2	Cambridge	194*	92	0	0	0	0	286	67.8	32.2	0.0	0.0	0.0	0.0	14.14	0.56
3	Eden	72*	26	4	0	0	0	102	70.6	25.5	3.9	0.0	0.0	0.0	5.04	0.20
4	Elmore	52*	13	0	0	0	0	65	80.0	20.0	0.0	0.0	0.0	0.0	3.21	0.13
5	Hyde Park	154*	70	7	0	0	0	231	66.7	30.3	3.0	0.0	0.0	0.0	11.42	0.45
6	Johnson	245*	102	5	0	0	0	352	69.6	29.0	1.4	0.0	0.0	0.0	17.41	0.69
7	Morristown	255*	73	1	0	0	0	329	77.5	22.2	0.3	0.0	0.0	0.0	16.27	0.64
8	Stowe	324*	117	3	0	0	0	444	73.0	26.4	0.7	0.0	0.0	0.0	21.96	0.87
9	Waterville	49*	19	3	0	0	0	71	69.0	26.8	4.2	0.0	0.0	0.0	3.51	0.14
10	Wolcott	81*	23	0	0	0	0	104	77.9	22.1	0.0	0.0	0.0	0.0	5.14	0.20
	County Totals	1449*	548	25	0	0	0	2022	71.7	27.1	1.2	0.0	0.0	0.0	100.00	3.95

	Orange County	Smith	Scott	RScat				Total	Rep1	Rep2	RSct				%Cty	%State
1	Bradford	132*	65	0	0	0	0	197	67.0	33.0	0.0	0.0	0.0	0.0	7.13	0.38
2	Braintree	102*	51	1	0	0	0	154	66.2	33.1	0.6	0.0	0.0	0.0	5.57	0.30
3	Brookfield	116*	44	5	0	0	0	165	70.3	26.7	3.0	0.0	0.0	0.0	5.97	0.32
4	Chelsea	178*	61	0	0	0	0	239	74.5	25.5	0.0	0.0	0.0	0.0	8.65	0.47
5	Corinth	47*	33	1	0	0	0	81	58.0	40.7	1.2	0.0	0.0	0.0	2.93	0.16
6	Fairlee	54*	36	0	0	0	0	90	60.0	40.0	0.0	0.0	0.0	0.0	3.26	0.18
7	Newbury	149*	67	2	0	0	0	218	68.3	30.7	0.9	0.0	0.0	0.0	7.89	0.43
8	Orange	49*	26	0	0	0	0	75	65.3	34.7	0.0	0.0	0.0	0.0	2.71	0.15
9	Randolph	465*	189	3	0	0	0	657	70.8	28.8	0.5	0.0	0.0	0.0	23.78	1.28
10	Strafford	68*	27	1	0	0	0	96	70.8	28.1	1.0	0.0	0.0	0.0	3.47	0.19
11	Thetford	107*	70	2	0	0	0	179	59.8	39.1	1.1	0.0	0.0	0.0	6.48	0.35
12	Topsham	58*	29	0	0	0	0	87	66.7	33.3	0.0	0.0	0.0	0.0	3.15	0.17
13	Tunbridge	98*	36	0	0	0	0	134	73.1	26.9	0.0	0.0	0.0	0.0	4.85	0.26
14	Vershire	25*	8	0	0	0	0	33	75.8	24.2	0.0	0.0	0.0	0.0	1.19	0.06
15	Washington	73*	22	0	0	0	0	95	76.8	23.2	0.0	0.0	0.0	0.0	3.44	0.19
16	West Fairlee	24*	19	0	0	0	0	43	55.8	44.2	0.0	0.0	0.0	0.0	1.56	0.08
17	Williamstown	159*	60	1	0	0	0	220	72.3	27.3	0.5	0.0	0.0	0.0	7.96	0.43
	County Totals	1904*	843	16	0	0	0	2763	68.9	30.5	0.6	0.0	0.0	0.0	100.00	5.39

	Orleans County	Smith	Scott	RScat				Total	Rep1	Rep2	RSct				%Cty	%State
1	Albany	61*	26	1	0	0	0	88	69.3	29.5	1.1	0.0	0.0	0.0	3.99	0.17
2	Barton	207*	83	2	0	0	0	292	70.9	28.4	0.7	0.0	0.0	0.0	13.22	0.57
3	Brownington	44*	6	0	0	0	0	50	88.0	12.0	0.0	0.0	0.0	0.0	2.26	0.10
4	Charleston	58*	30	2	0	0	0	90	64.4	33.3	2.2	0.0	0.0	0.0	4.08	0.18
5	Coventry	46*	17	0	0	0	0	63	73.0	27.0	0.0	0.0	0.0	0.0	2.85	0.12
6	Craftsbury	69*	31	1	0	0	0	101	68.3	30.7	1.0	0.0	0.0	0.0	4.57	0.20
7	Derby	251*	118	1	0	0	0	370	67.8	31.9	0.3	0.0	0.0	0.0	16.76	0.72
8	Glover	81*	20	0	0	0	0	101	80.2	19.8	0.0	0.0	0.0	0.0	4.57	0.20
9	Greensboro	62*	24	0	0	0	0	86	72.1	27.9	0.0	0.0	0.0	0.0	3.89	0.17
10	Holland	26*	8	0	0	0	0	34	76.5	23.5	0.0	0.0	0.0	0.0	1.54	0.07
11	Irasburg	38*	11	1	0	0	0	50	76.0	22.0	2.0	0.0	0.0	0.0	2.26	0.10
12	Jay	10*	5	0	0	0	0	15	66.7	33.3	0.0	0.0	0.0	0.0	0.68	0.03
13	Lowell	22*	17	0	0	0	0	39	56.4	43.6	0.0	0.0	0.0	0.0	1.77	0.08
14	Morgan	51*	26	0	0	0	0	77	66.2	33.8	0.0	0.0	0.0	0.0	3.49	0.15
15	Newport City	364*	140	6	0	0	0	510	71.4	27.5	1.2	0.0	0.0	0.0	23.10	1.00
16	Newport Town	59*	35	1	0	0	0	95	62.1	36.8	1.1	0.0	0.0	0.0	4.30	0.19
17	Troy	42*	12	0	0	0	0	54	77.8	22.2	0.0	0.0	0.0	0.0	2.45	0.11
18	Westfield	27*	14	1	0	0	0	42	64.3	33.3	2.4	0.0	0.0	0.0	1.90	0.08
19	Westmore	26*	24	1	0	0	0	51	51.0	47.1	2.0	0.0	0.0	0.0	2.31	0.10
	County Totals	1544*	647	17	0	0	0	2208	69.9	29.3	0.8	0.0	0.0	0.0	100.00	4.31

	Rutland County	Smith	Scott	RScat				Total	Rep1	Rep2	RSct				%Cty	%State
1	Benson	31*	24	0	0	0	0	55	56.4	43.6	0.0	0.0	0.0	0.0	1.01	0.11
2	Brandon	163*	107	1	0	0	0	271	60.1	39.5	0.4	0.0	0.0	0.0	4.99	0.53
3	Castleton	129*	90	0	0	0	0	219	58.9	41.1	0.0	0.0	0.0	0.0	4.03	0.43
4	Chittenden	65*	42	0	0	0	0	107	60.7	39.3	0.0	0.0	0.0	0.0	1.97	0.21
5	Clarendon	107*	86	4	0	0	0	197	54.3	43.7	2.0	0.0	0.0	0.0	3.63	0.38
6	Danby	42*	26	0	0	0	0	68	61.8	38.2	0.0	0.0	0.0	0.0	1.25	0.13
7	Fair Haven	156*	68	2	0	0	0	226	69.0	30.1	0.9	0.0	0.0	0.0	4.16	0.44
8	Hubbardton	20*	19	0	0	0	0	39	51.3	48.7	0.0	0.0	0.0	0.0	0.72	0.08
9	Ira	22*	11	0	0	0	0	33	66.7	33.3	0.0	0.0	0.0	0.0	0.61	0.06
10	Mendon	98*	61	0	0	0	0	159	61.6	38.4	0.0	0.0	0.0	0.0	2.93	0.31
11	Middletown Springs	59*	34	0	0	0	0	93	63.4	36.6	0.0	0.0	0.0	0.0	1.71	0.18
12	Mount Holly	57*	33	1	0	0	0	91	62.6	36.3	1.1	0.0	0.0	0.0	1.68	0.18
13	Mount Tabor	16*	12	0	0	0	0	28	57.1	42.9	0.0	0.0	0.0	0.0	0.52	0.05
14	Pawlet	61*	45	0	0	0	0	106	57.5	42.5	0.0	0.0	0.0	0.0	1.95	0.21
15	Pittsfield	26*	13	0	0	0	0	39	66.7	33.3	0.0	0.0	0.0	0.0	0.72	0.08
16	Pittsford	147*	93	2	0	0	0	242	60.7	38.4	0.8	0.0	0.0	0.0	4.46	0.47
17	Poultney	182*	131	3	0	0	0	316	57.6	41.5	0.9	0.0	0.0	0.0	5.82	0.62
18	Proctor	115*	60	0	0	0	0	175	65.7	34.3	0.0	0.0	0.0	0.0	3.22	0.34
19	Rutland City	1050*	596	2	0	0	0	1648	63.7	36.2	0.1	0.0	0.0	0.0	30.36	3.22
20	Rutland Town	261*	155	0	0	0	0	416	62.7	37.3	0.0	0.0	0.0	0.0	7.66	0.81
21	Sherburne	118*	68	4	0	0	0	190	62.1	35.8	2.1	0.0	0.0	0.0	3.50	0.37
22	Shrewsbury	75*	50	4	0	0	0	129	58.1	38.8	3.1	0.0	0.0	0.0	2.38	0.25
23	Sudbury	42*	18	0	0	0	0	60	70.0	30.0	0.0	0.0	0.0	0.0	1.11	0.12
24	Tinmouth	23	31*	0	0	0	0	54	42.6	57.4	0.0	0.0	0.0	0.0	0.99	0.11
25	Wallingford	126*	81	2	0	0	0	209	60.3	38.8	1.0	0.0	0.0	0.0	3.85	0.41
26	Wells	38*	30	0	0	0	0	68	55.9	44.1	0.0	0.0	0.0	0.0	1.25	0.13
27	West Haven	23*	10	0	0	0	0	33	69.7	30.3	0.0	0.0	0.0	0.0	0.61	0.06
28	West Rutland	76	81*	0	0	0	0	157	48.4	51.6	0.0	0.0	0.0	0.0	2.89	0.31
	County Totals	3328*	2075	25	0	0	0	5428	61.3	38.2	0.5	0.0	0.0	0.0	100.00	10.59

	Washington County	Smith	Scott	RScat				Total	Rep1	Rep2	RSct				%Cty	%State
1	Barre City	889*	261	1	0	0	0	1151	77.2	22.7	0.1	0.0	0.0	0.0	15.53	2.25
2	Barre Town	642*	199	2	0	0	0	843	76.2	23.6	0.2	0.0	0.0	0.0	11.38	1.65
3	Berlin	192*	75	0	0	0	0	267	71.9	28.1	0.0	0.0	0.0	0.0	3.60	0.52
4	Cabot	82*	28	4	0	0	0	114	71.9	24.6	3.5	0.0	0.0	0.0	1.54	0.22
5	Calais	193*	51	1	0	0	0	245	78.8	20.8	0.4	0.0	0.0	0.0	3.31	0.48
6	Duxbury	54*	20	0	0	0	0	74	73.0	27.0	0.0	0.0	0.0	0.0	1.00	0.14
7	East Montpelier	356*	98	0	0	0	0	454	78.4	21.6	0.0	0.0	0.0	0.0	6.13	0.89
8	Fayston	112*	22	0	0	0	0	134	83.6	16.4	0.0	0.0	0.0	0.0	1.81	0.26
9	Marshfield	93*	29	0	0	0	0	122	76.2	23.8	0.0	0.0	0.0	0.0	1.65	0.24
10	Middlesex	179*	48	3	0	0	0	230	77.8	20.9	1.3	0.0	0.0	0.0	3.10	0.45
11	Montpelier	1496*	409	2	0	0	0	1907	78.4	21.4	0.1	0.0	0.0	0.0	25.74	3.72
12	Moretown	115*	23	0	0	0	0	138	83.3	16.7	0.0	0.0	0.0	0.0	1.86	0.27
13	Northfield	348*	120	1	0	0	0	469	74.2	25.6	0.2	0.0	0.0	0.0	6.33	0.92
14	Plainfield	121*	39	2	0	0	0	162	74.7	24.1	1.2	0.0	0.0	0.0	2.19	0.32
15	Roxbury	45*	9	0	0	0	0	54	83.3	16.7	0.0	0.0	0.0	0.0	0.73	0.11
16	Waitsfield	189*	47	1	0	0	0	237	79.7	19.8	0.4	0.0	0.0	0.0	3.20	0.46
17	Warren	147*	31	0	0	0	0	178	82.6	17.4	0.0	0.0	0.0	0.0	2.40	0.35
18	Waterbury	343*	92	0	0	0	0	435	78.9	21.1	0.0	0.0	0.0	0.0	5.87	0.85
19	Woodbury	53*	8	0	0	0	0	61	86.9	13.1	0.0	0.0	0.0	0.0	0.82	0.12
20	Worcester	105*	28	2	0	0	0	135	77.8	20.7	1.5	0.0	0.0	0.0	1.82	0.26
	County Totals	5754*	1637	19	0	0	0	7410	77.7	22.1	0.3	0.0	0.0	0.0	100.00	14.46

	Windham County	Smith	Scott	RScat				Total	Rep1	Rep2	RSct				%Cty	%State
1	Athens	6	13*	0	0	0	0	19	31.6	68.4	0.0	0.0	0.0	0.0	0.53	0.04
2	Brattleboro	642*	533	1	0	0	0	1176	54.6	45.3	0.1	0.0	0.0	0.0	32.87	2.30
3	Brookline	21	25*	0	0	0	0	46	45.7	54.3	0.0	0.0	0.0	0.0	1.29	0.09
4	Dover	54*	39	1	0	0	0	94	57.4	41.5	1.1	0.0	0.0	0.0	2.63	0.18
5	Dummerston	108*	96	0	0	0	0	204	52.9	47.1	0.0	0.0	0.0	0.0	5.70	0.40
6	Grafton	31	49*	0	0	0	0	80	38.8	61.2	0.0	0.0	0.0	0.0	2.24	0.16
7	Guilford	93*	74	3	0	0	0	170	54.7	43.5	1.8	0.0	0.0	0.0	4.75	0.33
8	Halifax	27*	25	0	0	0	0	52	51.9	48.1	0.0	0.0	0.0	0.0	1.45	0.10
9	Jamaica	32	43*	0	0	0	0	75	42.7	57.3	0.0	0.0	0.0	0.0	2.10	0.15
10	Londonderry	62	72*	4	0	0	0	138	44.9	52.2	2.9	0.0	0.0	0.0	3.86	0.27
11	Marlboro	42*	31	0	0	0	0	73	57.5	42.5	0.0	0.0	0.0	0.0	2.04	0.14
12	Newfane	123*	56	0	0	0	0	179	68.7	31.3	0.0	0.0	0.0	0.0	5.00	0.35
13	Putney	103*	61	1	0	0	0	165	62.4	37.0	0.6	0.0	0.0	0.0	4.61	0.32
14	Rockingham	127	200*	2	0	0	0	329	38.6	60.8	0.6	0.0	0.0	0.0	9.20	0.64
15	Stratton	6	13*	0	0	0	0	19	31.6	68.4	0.0	0.0	0.0	0.0	0.53	0.04
16	Townshend	35	53*	2	0	0	0	90	38.9	58.9	2.2	0.0	0.0	0.0	2.52	0.18
17	Vernon	58	80*	2	0	0	0	140	41.4	57.1	1.4	0.0	0.0	0.0	3.91	0.27
18	Wardsboro	23	38*	2	0	0	0	63	36.5	60.3	3.2	0.0	0.0	0.0	1.76	0.12
19	Westminster	90	91*	3	0	0	0	184	48.9	49.5	1.6	0.0	0.0	0.0	5.14	0.36
20	Whitingham	35	41*	0	0	0	0	76	46.1	53.9	0.0	0.0	0.0	0.0	2.12	0.15
21	Wilmington	99*	76	1	0	0	0	176	56.3	43.2	0.6	0.0	0.0	0.0	4.92	0.34
22	Windham	11	19*	0	0	0	0	30	36.7	63.3	0.0	0.0	0.0	0.0	0.84	0.06
	County Totals	1828*	1728	22	0	0	0	3578	51.1	48.3	0.6	0.0	0.0	0.0	100.00	6.98

	Windsor County	Smith	Scott	RScat				Total	Rep1	Rep2	RSct				%Cty	%State
1	Andover	40*	29	0	0	0	0	69	58.0	42.0	0.0	0.0	0.0	0.0	1.26	0.13
2	Baltimore	16*	11	2	0	0	0	29	55.2	37.9	6.9	0.0	0.0	0.0	0.53	0.06
3	Barnard	63*	51	0	0	0	0	114	55.3	44.7	0.0	0.0	0.0	0.0	2.09	0.22
4	Bethel	134*	70	1	0	0	0	205	65.4	34.1	0.5	0.0	0.0	0.0	3.75	0.40
5	Bridgewater	37	48*	2	0	0	0	87	42.5	55.2	2.3	0.0	0.0	0.0	1.59	0.17
6	Cavendish	135*	22	2	0	0	0	159	84.9	13.8	1.3	0.0	0.0	0.0	2.91	0.31
7	Chester	213	236*	0	0	0	0	449	47.4	52.6	0.0	0.0	0.0	0.0	8.21	0.88
8	Hartford	272	302*	1	0	0	0	575	47.3	52.5	0.2	0.0	0.0	0.0	10.52	1.12
9	Hartland	190*	163	1	0	0	0	354	53.7	46.0	0.3	0.0	0.0	0.0	6.48	0.69
10	Ludlow	95*	59	4	0	0	0	158	60.1	37.3	2.5	0.0	0.0	0.0	2.89	0.31
11	Norwich	161*	101	4	0	0	0	266	60.5	38.0	1.5	0.0	0.0	0.0	4.87	0.52
12	Plymouth	34*	23	0	0	0	0	57	59.6	40.4	0.0	0.0	0.0	0.0	1.04	0.11
13	Pomfret	64*	60	0	0	0	0	124	51.6	48.4	0.0	0.0	0.0	0.0	2.27	0.24
14	Reading	42*	40	0	0	0	0	82	51.2	48.8	0.0	0.0	0.0	0.0	1.50	0.16
15	Rochester	91*	53	0	0	0	0	144	63.2	36.8	0.0	0.0	0.0	0.0	2.63	0.28
16	Royalton	102*	73	0	0	0	0	175	58.3	41.7	0.0	0.0	0.0	0.0	3.20	0.34
17	Sharon	45*	41	0	0	0	0	86	52.3	47.7	0.0	0.0	0.0	0.0	1.57	0.17
18	Springfield	502*	432	2	0	0	0	936	53.6	46.2	0.2	0.0	0.0	0.0	17.12	1.83
19	Stockbridge	23	30*	0	0	0	0	53	43.4	56.6	0.0	0.0	0.0	0.0	0.97	0.10
20	Weathersfield	132*	75	1	0	0	0	208	63.5	36.1	0.5	0.0	0.0	0.0	3.80	0.41
21	Weston	38	42*	0	0	0	0	80	47.5	52.5	0.0	0.0	0.0	0.0	1.46	0.16
22	West Windsor	66*	42	0	0	0	0	108	61.1	38.9	0.0	0.0	0.0	0.0	1.98	0.21
23	Windsor	171	198*	1	0	0	0	370	46.2	53.5	0.3	0.0	0.0	0.0	6.77	0.72
24	Woodstock	290*	287	2	0	0	0	579	50.1	49.6	0.3	0.0	0.0	0.0	10.59	1.13
	County Totals	2956*	2488	23	0	0	0	5467	54.1	45.5	0.4	0.0	0.0	0.0	100.00	10.67

Table 4.

1982 PRIMARY ELECTION U.S. SENATOR,CLASS 1 Office of the Secretary of State, Montpelier, Vermont

Candidate Identification, Residence, Column Heading			Party Identification and Heading			State Totals		Towns Won		Min%	Max%
*James A. Guest	Waitsfield	Guest	Dem Primary Cand #1	(81)	Dem1	11352*	67.10%	216	88%	0.0	100.0
Thomas E. McGregor	South Hero	McGrgr	Dem Primary Cand #2	(82)	Dem2	3749	22.16%	8	3%	0.0	68.2
Earl S. Gardner	Newfane	Gardnr	Dem Primary Cand #3	(83)	Dem3	1281	7.57%	5	2%	0.0	100.0
Democrat Scattering		DScat	Dem Scattering	(94)	DSct	536	3.17%	1	0%	0.0	66.7
						16918		245 towns (15 ties) 1 towns no data			

Total Vote by County Percentage of Total County Vote

	Statewide Summary	Guest	McGrgr	Gardnr	DScat			Total	Dem1	Dem2	Dem3	DSct		
	State Totals	11352*	3749	1281	536	0	0	16918	67.1	22.2	7.6	3.2	0.0	0.0
1	Addison County	394*	114	32	38	0	0	578	68.2	19.7	5.5	6.6	0.0	0.0
2	Bennington County	460*	65	120	31	0	0	676	68.0	9.6	17.8	4.6	0.0	0.0
3	Caledonia County	318*	48	23	26	0	0	415	76.6	11.6	5.5	6.3	0.0	0.0
4	Chittenden County	4003*	1994	313	38	0	0	6348	63.1	31.4	4.9	0.6	0.0	0.0
5	Essex County	82*	42	32	32	0	0	188	43.6	22.3	17.0	17.0	0.0	0.0
6	Franklin County	1499*	556	133	115	0	0	2303	65.1	24.1	5.8	5.0	0.0	0.0
7	Grand Isle County	110	177*	16	24	0	0	327	33.6	54.1	4.9	7.3	0.0	0.0
8	Lamoille County	146*	52	15	20	0	0	233	62.7	22.3	6.4	8.6	0.0	0.0
9	Orange County	334*	36	32	24	0	0	426	78.4	8.5	7.5	5.6	0.0	0.0
10	Orleans County	347*	129	42	40	0	0	558	62.2	23.1	7.5	7.2	0.0	0.0
11	Rutland County	753*	146	110	24	0	0	1033	72.9	14.1	10.6	2.3	0.0	0.0
12	Washington County	1095*	138	51	33	0	0	1317	83.1	10.5	3.9	2.5	0.0	0.0
13	Windham County	929*	115	220	30	0	0	1294	71.8	8.9	17.0	2.3	0.0	0.0
14	Windsor County	882*	137	142	61	0	0	1222	72.2	11.2	11.6	5.0	0.0	0.0

Percentage of State Totals Index Comparing County Percentage to State Percentage

	Statewide Summary	Guest	McGrgr	Gardnr	DScat			Total	Dem1	Dem2	Dem3	DSct		
1	Addison County	3.5	3.0	2.5	7.1	0.0	0.0	3.4	1.02	0.89	0.73	2.08	0.00	0.00
2	Bennington County	4.1	1.7	9.4	5.8	0.0	0.0	4.0	1.01	0.43	2.34	1.45	0.00	0.00
3	Caledonia County	2.8	1.3	1.8	4.9	0.0	0.0	2.5	1.14	0.52	0.73	1.98	0.00	0.00
4	Chittenden County	35.3	53.2	24.4	7.1	0.0	0.0	37.5	0.94	1.42	0.65	0.19	0.00	0.00
5	Essex County	0.7	1.1	2.5	6.0	0.0	0.0	1.1	0.65	1.01	2.25	5.37	0.00	0.00
6	Franklin County	13.2	14.8	10.4	21.5	0.0	0.0	13.6	0.97	1.09	0.76	1.58	0.00	0.00
7	Grand Isle County	1.0	4.7	1.2	4.5	0.0	0.0	1.9	0.50	2.44	0.65	2.32	0.00	0.00
8	Lamoille County	1.3	1.4	1.2	3.7	0.0	0.0	1.4	0.93	1.01	0.85	2.71	0.00	0.00
9	Orange County	2.9	1.0	2.5	4.5	0.0	0.0	2.5	1.17	0.38	0.99	1.78	0.00	0.00
10	Orleans County	3.1	3.4	3.3	7.5	0.0	0.0	3.3	0.93	1.04	0.99	2.26	0.00	0.00
11	Rutland County	6.6	3.9	8.6	4.5	0.0	0.0	6.1	1.09	0.64	1.41	0.73	0.00	0.00
12	Washington County	9.6	3.7	4.0	6.2	0.0	0.0	7.8	1.24	0.47	0.51	0.79	0.00	0.00
13	Windham County	8.2	3.1	17.2	5.6	0.0	0.0	7.6	1.07	0.40	2.25	0.73	0.00	0.00
14	Windsor County	7.8	3.7	11.1	11.4	0.0	0.0	7.2	1.08	0.51	1.53	1.58	0.00	0.00

1982 PRIMARY ELECTION U.S. SENATOR,CLASS 1 Office of the Secretary of State, Montpelier, Vermont

	Addison County	Guest	McGryr	Gardnr	DScat			Total	Dem1	Dem2	Dem3	DSct			%Cty	%State
1	Addison	3*	2	1	0	0	0	6	50.0	33.3	16.7	0.0	0.0	0.0	1.04	0.04
2	Bridport	17*	1	2	3	0	0	23	73.9	4.3	8.7	13.0	0.0	0.0	3.98	0.14
3	Bristol	69*	13	3	3	0	0	88	78.4	14.8	3.4	3.4	0.0	0.0	15.22	0.52
4	Cornwall	19*	3	3	0	0	0	25	76.0	12.0	12.0	0.0	0.0	0.0	4.33	0.15
5	Ferrisburg	22*	5	0	3	0	0	30	73.3	16.7	0.0	10.0	0.0	0.0	5.19	0.18
6	Goshen	2*	0	1	0	0	0	3	66.7	0.0	33.3	0.0	0.0	0.0	0.52	0.02
7	Granville	6*	0	0	0	0	0	6	100.0	0.0	0.0	0.0	0.0	0.0	1.04	0.04
8	Hancock	7*	4	1	1	0	0	13	53.8	30.8	7.7	7.7	0.0	0.0	2.25	0.08
9	Leicester	5*	3	0	0	0	0	8	62.5	37.5	0.0	0.0	0.0	0.0	1.38	0.05
10	Lincoln	16*	7	1	1	0	0	25	64.0	28.0	4.0	4.0	0.0	0.0	4.33	0.15
11	Middlebury	88*	13	8	11	0	0	120	73.3	10.8	6.7	9.2	0.0	0.0	20.76	0.71
12	Monkton	24*	5	4	0	0	0	33	72.7	15.2	12.1	0.0	0.0	0.0	5.71	0.20
13	New Haven	15*	1	2	8	0	0	26	57.7	3.8	7.7	30.8	0.0	0.0	4.50	0.15
14	Orwell	4*	0	0	0	0	0	4	100.0	0.0	0.0	0.0	0.0	0.0	0.69	0.02
15	Panton	5*	1	1	3	0	0	10	50.0	10.0	10.0	30.0	0.0	0.0	1.73	0.06
16	Ripton	6*	0	0	0	0	0	6	100.0	0.0	0.0	0.0	0.0	0.0	1.04	0.04
17	Salisbury	4*	2	1	1	0	0	8	50.0	25.0	12.5	12.5	0.0	0.0	1.38	0.05
18	Shoreham	9*	4	0	0	0	0	13	69.2	30.8	0.0	0.0	0.0	0.0	2.25	0.08
19	Starksboro	25*	5	1	0	0	0	31	80.6	16.1	3.2	0.0	0.0	0.0	5.36	0.18
20	Vergennes	24	39*	1	1	0	0	65	36.9	60.0	1.5	1.5	0.0	0.0	11.25	0.38
21	Waltham	6*	1	1	1	0	0	9	66.7	11.1	11.1	11.1	0.0	0.0	1.56	0.05
22	Weybridge	12*	4	1	1	0	0	18	66.7	22.2	5.6	5.6	0.0	0.0	3.11	0.11
23	Whiting	6*	1	0	1	0	0	8	75.0	12.5	0.0	12.5	0.0	0.0	1.38	0.05
	County Totals	394*	114	32	38	0	0	578	68.2	19.7	5.5	6.6	0.0	0.0	100.00	3.42

	Bennington County	Guest	McGryr	Gardnr	DScat			Total	Dem1	Dem2	Dem3	DSct			%Cty	%State
1	Arlington	44*	4	11	1	0	0	60	73.3	6.7	18.3	1.7	0.0	0.0	8.88	0.35
2	Bennington	228*	38	34	2	0	0	302	75.5	12.6	11.3	0.7	0.0	0.0	44.67	1.79
3	Dorset	16*	5	8	0	0	0	29	55.2	17.2	27.6	0.0	0.0	0.0	4.29	0.17
4	Landgrove	1*	0	0	0	0	0	1	100.0	0.0	0.0	0.0	0.0	0.0	0.15	0.01
5	Manchester	27*	5	14	3	0	0	49	55.1	10.2	28.6	6.1	0.0	0.0	7.25	0.29
6	Peru	3	1	4*	2	0	0	10	30.0	10.0	40.0	20.0	0.0	0.0	1.48	0.06
7	Pownal	21*	4	9	1	0	0	35	60.0	11.4	25.7	2.9	0.0	0.0	5.18	0.21
8	Readsboro	12*	1	7	3	0	0	23	52.2	4.3	30.4	13.0	0.0	0.0	3.40	0.14
9	Rupert	9*	0	7	0	0	0	16	56.3	0.0	43.8	0.0	0.0	0.0	2.37	0.09
10	Sandgate	14*	0	1	2	0	0	17	82.4	0.0	5.9	11.8	0.0	0.0	2.51	0.10
11	Searsburg	0	0	2=	0	0	0	2	0.0	0.0	100.0	0.0	0.0	0.0	0.30	0.01
12	Shaftsbury	62*	4	12	14	0	0	92	67.4	4.3	13.0	15.2	0.0	0.0	13.61	0.54
13	Stamford	2	3	6*	0	0	0	11	18.2	27.3	54.5	0.0	0.0	0.0	1.63	0.07
14	Sunderland	15*	0	0	3	0	0	18	83.3	0.0	0.0	16.7	0.0	0.0	2.66	0.11
15	Winhall	2*	0	1	0	0	0	3	66.7	0.0	33.3	0.0	0.0	0.0	0.44	0.02
16	Woodford	4=	0	4=	0	0	0	8	50.0	0.0	50.0	0.0	0.0	0.0	1.18	0.05
	County Totals	460*	65	120	31	0	0	676	68.0	9.6	17.8	4.6	0.0	0.0	100.00	4.00

	Caledonia County	Guest	McGrgr	Gardnr	DScat			Total	Dem1	Dem2	Dem3	DSct			%Cty	%State
1	Barnet	22*	0	0	0	0	0	22	100.0	0.0	0.0	0.0	0.0	0.0	5.30	0.13
2	Burke	27*	3	2	5	0	0	37	73.0	8.1	5.4	13.5	0.0	0.0	8.92	0.22
3	Danville	26*	1	1	0	0	0	28	92.9	3.6	3.6	0.0	0.0	0.0	6.75	0.17
4	Groton	6*	3	1	2	0	0	12	50.0	25.0	8.3	16.7	0.0	0.0	2.89	0.07
5	Hardwick	28*	8	2	2	0	0	40	70.0	20.0	5.0	5.0	0.0	0.0	9.64	0.24
6	Kirby	4*	0	0	3	0	0	7	57.1	0.0	0.0	42.9	0.0	0.0	1.69	0.04
7	Lyndon	31*	6	3	3	0	0	43	72.1	14.0	7.0	7.0	0.0	0.0	10.36	0.25
8	Newark	8*	0	0	2	0	0	10	80.0	0.0	0.0	20.0	0.0	0.0	2.41	0.06
9	Peacham	13*	1	2	0	0	0	16	81.3	6.3	12.5	0.0	0.0	0.0	3.86	0.09
10	Ryegate	11*	5	0	2	0	0	18	61.1	27.8	0.0	11.1	0.0	0.0	4.34	0.11
11	Saint Johnsbury	101*	14	8	1	0	0	124	81.5	11.3	6.5	0.8	0.0	0.0	29.88	0.73
12	Sheffield	7*	2	0	0	0	0	9	77.8	22.2	0.0	0.0	0.0	0.0	2.17	0.05
13	Stannard	6*	1	0	0	0	0	7	85.7	14.3	0.0	0.0	0.0	0.0	1.69	0.04
14	Sutton	7*	1	1	3	0	0	12	58.3	8.3	8.3	25.0	0.0	0.0	2.89	0.07
15	Walden	7*	1	3	1	0	0	12	58.3	8.3	25.0	8.3	0.0	0.0	2.89	0.07
16	Waterford	7*	1	0	2	0	0	10	70.0	10.0	0.0	20.0	0.0	0.0	2.41	0.06
17	Wheelock	7*	1	0	0	0	0	8	87.5	12.5	0.0	0.0	0.0	0.0	1.93	0.05
	County Totals	318*	48	23	26	0	0	415	76.6	11.6	5.5	6.3	0.0	0.0	100.00	2.45

	Chittenden County	Guest	McGrgr	Gardnr	DScat			Total	Dem1	Dem2	Dem3	DSct			%Cty	%State
1	Bolton	13*	7	0	3	0	0	23	56.5	30.4	0.0	13.0	0.0	0.0	0.36	0.14
2	Burlington	1717*	714	154	5	0	0	2590	66.3	27.6	5.9	0.2	0.0	0.0	40.80	15.31
3	Charlotte	81*	17	8	2	0	0	108	75.0	15.7	7.4	1.9	0.0	0.0	1.70	0.64
4	Colchester	269*	264	27	1	0	0	561	48.0	47.1	4.8	0.2	0.0	0.0	8.84	3.32
5	Essex	198*	120	9	2	0	0	329	60.2	36.5	2.7	0.6	0.0	0.0	5.18	1.94
6	Hinesburg	67*	22	3	4	0	0	96	69.8	22.9	3.1	4.2	0.0	0.0	1.51	0.57
7	Huntington	28*	6	2	1	0	0	37	75.7	16.2	5.4	2.7	0.0	0.0	0.58	0.22
8	Jericho	88*	22	4	3	0	0	117	75.2	18.8	3.4	2.6	0.0	0.0	1.84	0.69
9	Milton	149	166*	12	3	0	0	330	45.2	50.3	3.6	0.9	0.0	0.0	5.20	1.95
10	Richmond	80*	12	2	1	0	0	95	84.2	12.6	2.1	1.1	0.0	0.0	1.50	0.56
11	Saint George	14*	1	0	0	0	0	15	93.3	6.7	0.0	0.0	0.0	0.0	0.24	0.09
12	Shelburne	146*	55	7	4	0	0	212	68.9	25.9	3.3	1.9	0.0	0.0	3.34	1.25
13	South Burlington	593*	181	24	4	0	0	802	73.9	22.6	3.0	0.5	0.0	0.0	12.63	4.74
14	Underhill	64*	8	4	1	0	0	77	83.1	10.4	5.2	1.3	0.0	0.0	1.21	0.46
15	Westford	20*	12	0	0	0	0	32	62.5	37.5	0.0	0.0	0.0	0.0	0.50	0.19
16	Williston	110*	45	8	4	0	0	167	65.9	26.9	4.8	2.4	0.0	0.0	2.63	0.99
17	Winooski	306*	342	49	0	0	0	757	48.3	45.2	6.5	0.0	0.0	0.0	11.93	4.47
	County Totals	4003*	1994	313	38	0	0	6348	63.1	31.4	4.9	0.6	0.0	0.0	100.00	37.52

	Essex County	Guest	McGrgr	Gardnr	DScat			Total	Dem1	Dem2	Dem3	DSct			%Cty	%State
1	Bloomfield	1	0	3*	0	0	0	4	25.0	0.0	75.0	0.0	0.0	0.0	2.13	0.02
2	Brighton	27*	25	10	17	0	0	79	34.2	31.6	12.7	21.5	0.0	0.0	42.02	0.47
3	Brunswick	1	1	1	2=	0	0	5	20.0	20.0	20.0	40.0	0.0	0.0	2.66	0.03
4	Canaan	6*	4	0	2	0	0	12	50.0	33.3	0.0	16.7	0.0	0.0	6.38	0.07
5	Concord	11*	2	2	0	0	0	15	73.3	13.3	13.3	0.0	0.0	0.0	7.98	0.09
6	East Haven	12*	1	1	0	0	0	14	85.7	7.1	7.1	0.0	0.0	0.0	7.45	0.08
7	Granby	0	0	0	0	0	0	0	0.0	0.0	0.0	0.0	0.0	0.0	0.00	0.00
8	Guildhall	1	0	2*	0	0	0	3	33.3	0.0	66.7	0.0	0.0	0.0	1.60	0.02
9	Lemington	0	1=	1=	0	0	0	2	0.0	50.0	50.0	0.0	0.0	0.0	1.06	0.01
10	Lunenburg	18*	5	8	9	0	0	40	45.0	12.5	20.0	22.5	0.0	0.0	21.28	0.24
11	Maidstone	0	0	2=	0	0	0	2	0.0	0.0	100.0	0.0	0.0	0.0	1.06	0.01
12	Norton	4*	2	2	2	0	0	10	40.0	20.0	20.0	20.0	0.0	0.0	5.32	0.06
13	Victory	1=	1=	0	0	0	0	2	50.0	50.0	0.0	0.0	0.0	0.0	1.06	0.01
	County Totals	82*	42	32	32	0	0	188	43.6	22.3	17.0	17.0	0.0	0.0	100.00	1.11

	Franklin County	Guest	McGrgr	Gardnr	DScat			Total	Dem1	Dem2	Dem3	DSct			%Cty	%State
1	Bakersfield	21*	12	1	2	0	0	36	58.3	33.3	2.8	5.6	0.0	0.0	1.56	0.21
2	Berkshire	53*	22	13	2	0	0	90	58.9	24.4	14.4	2.2	0.0	0.0	3.91	0.53
3	Enosburg	55*	9	13	3	0	0	80	68.8	11.3	16.3	3.8	0.0	0.0	3.47	0.47
4	Fairfax	33*	22	1	5	0	0	61	54.1	36.1	1.6	8.2	0.0	0.0	2.65	0.36
5	Fairfield	79*	19	4	2	0	0	104	76.0	18.3	3.8	1.9	0.0	0.0	4.52	0.61
6	Fletcher	12*	0	1	4	0	0	17	70.6	0.0	5.9	23.5	0.0	0.0	0.74	0.10
7	Franklin	33*	10	4	5	0	0	52	63.5	19.2	7.7	9.6	0.0	0.0	2.26	0.31
8	Georgia	92*	77	6	9	0	0	184	50.0	41.8	3.3	4.9	0.0	0.0	7.99	1.09
9	Highgate	81*	20	7	15	0	0	123	65.9	16.3	5.7	12.2	0.0	0.0	5.34	0.73
10	Montgomery	14*	6	0	2	0	0	22	63.6	27.3	0.0	9.1	0.0	0.0	0.96	0.13
11	Richford	141*	78	34	0	0	0	253	55.7	30.8	13.4	0.0	0.0	0.0	10.99	1.50
12	Saint Albans City	553*	152	23	30	0	0	758	73.0	20.1	3.0	4.0	0.0	0.0	32.91	4.48
13	Saint Albans Town	158*	63	13	18	0	0	252	62.7	25.0	5.2	7.1	0.0	0.0	10.94	1.49
14	Sheldon	35*	10	3	3	0	0	51	68.6	19.6	5.9	5.9	0.0	0.0	2.21	0.30
15	Swanton	139*	56	10	15	0	0	220	63.2	25.5	4.5	6.8	0.0	0.0	9.55	1.30
	County Totals	1499*	556	133	115	0	0	2303	65.1	24.1	5.8	5.0	0.0	0.0	100.00	13.61

	Grand Isle County	Guest	McGrgr	Gardnr	DScat			Total	Dem1	Dem2	Dem3	DSct			%Cty	%State
1	Alburg	24	45*	4	9	0	0	82	29.3	54.9	4.9	11.0	0.0	0.0	25.08	0.48
2	Grand Isle	40	48*	7	2	0	0	97	41.2	49.5	7.2	2.1	0.0	0.0	29.66	0.57
3	Isle LaMotte	6	15*	1	0	0	0	22	27.3	68.2	4.5	0.0	0.0	0.0	6.73	0.13
4	North Hero	15=	15=	1	8	0	0	39	38.5	38.5	2.6	20.5	0.0	0.0	11.93	0.23
5	South Hero	25	54*	3	5	0	0	87	28.7	62.1	3.4	5.7	0.0	0.0	26.61	0.51
	County Totals	110	177*	16	24	0	0	327	33.6	54.1	4.9	7.3	0.0	0.0	100.00	1.93

	Lamoille County	Guest	McGrgr	Gardnr	DScat			Total	Dem1	Dem2	Dem3	DSct			%Cty	%State
1	Belvidere	2	4*	0	0	0	0	6	33.3	66.7	0.0	0.0	0.0	0.0	2.58	0.04
2	Cambridge	16*	8	3	3	0	0	30	53.3	26.7	10.0	10.0	0.0	0.0	12.88	0.18
3	Eden	1	2	3=	3=	0	0	9	11.1	22.2	33.3	33.3	0.0	0.0	3.86	0.05
4	Elmore	4*	2	1	1	0	0	8	50.0	25.0	12.5	12.5	0.0	0.0	3.43	0.05
5	Hyde Park	18*	2	2	7	0	0	29	62.1	6.9	6.9	24.1	0.0	0.0	12.45	0.17
6	Johnson	24*	4	1	2	0	0	31	77.4	12.9	3.2	6.5	0.0	0.0	13.30	0.18
7	Morristown	37*	22	3	2	0	0	64	57.8	34.4	4.7	3.1	0.0	0.0	27.47	0.38
8	Stowe	34*	5	1	0	0	0	40	85.0	12.5	2.5	0.0	0.0	0.0	17.17	0.24
9	Waterville	2=	2	1	2=	0	0	7	28.6	28.6	14.3	28.6	0.0	0.0	3.00	0.04
10	Wolcott	8*	1	0	0	0	0	9	88.9	11.1	0.0	0.0	0.0	0.0	3.86	0.05
	County Totals	146*	52	15	20	0	0	233	62.7	22.3	6.4	8.6	0.0	0.0	100.00	1.38

	Orange County	Guest	McGrgr	Gardnr	DScat			Total	Dem1	Dem2	Dem3	DSct			%Cty	%State
1	Bradford	17*	4	5	3	0	0	29	58.6	13.8	17.2	10.3	0.0	0.0	6.81	0.17
2	Braintree	2*	0	1	0	0	0	3	66.7	0.0	33.3	0.0	0.0	0.0	0.70	0.02
3	Brookfield	6*	1	0	2	0	0	9	66.7	11.1	0.0	22.2	0.0	0.0	2.11	0.05
4	Chelsea	13*	1	0	1	0	0	15	86.7	6.7	0.0	6.7	0.0	0.0	3.52	0.09
5	Corinth	9*	2	1	0	0	0	12	75.0	16.7	8.3	0.0	0.0	0.0	2.82	0.07
6	Fairlee	10*	0	2	0	0	0	12	83.3	0.0	16.7	0.0	0.0	0.0	2.82	0.07
7	Newbury	27*	5	1	1	0	0	34	79.4	14.7	2.9	2.9	0.0	0.0	7.98	0.20
8	Orange	20*	2	1	2	0	0	25	80.0	8.0	4.0	8.0	0.0	0.0	5.87	0.15
9	Randolph	43*	5	1	5	0	0	54	79.6	9.3	1.9	9.3	0.0	0.0	12.68	0.32
10	Strafford	69*	5	9	1	0	0	84	82.1	6.0	10.7	1.2	0.0	0.0	19.72	0.50
11	Thetford	29*	2	5	8	0	0	44	65.9	4.5	11.4	18.2	0.0	0.0	10.33	0.26
12	Topsham	14*	1	0	0	0	0	15	93.3	6.7	0.0	0.0	0.0	0.0	3.52	0.09
13	Tunbridge	9*	1	0	0	0	0	10	90.0	10.0	0.0	0.0	0.0	0.0	2.35	0.06
14	Versnire	4*	1	0	0	0	0	5	80.0	20.0	0.0	0.0	0.0	0.0	1.17	0.03
15	Washington	8*	0	2	0	0	0	10	80.0	0.0	20.0	0.0	0.0	0.0	2.35	0.06
16	West Fairlee	6*	0	1	0	0	0	7	85.7	0.0	14.3	0.0	0.0	0.0	1.64	0.04
17	Williamstown	48*	6	3	1	0	0	58	82.8	10.3	5.2	1.7	0.0	0.0	13.62	0.34
	County Totals	334*	36	32	24	0	0	426	78.4	8.5	7.5	5.6	0.0	0.0	100.00	2.52

	Orleans County	Guest	McGrgr	Gardnr	DScat			Total	Dem1	Dem2	Dem3	DSct			%Cty	%State
1	Albany	9*	3	1	2	0	0	15	60.0	20.0	6.7	13.3	0.0	0.0	2.69	0.09
2	Barton	20*	7	5	3	0	0	35	57.1	20.0	14.3	8.6	0.0	0.0	6.27	0.21
3	Brownington	9*	3	2	1	0	0	15	60.0	20.0	13.3	6.7	0.0	0.0	2.69	0.09
4	Charleston	10*	3	1	3	0	0	17	58.8	17.6	5.9	17.6	0.0	0.0	3.05	0.10
5	Coventry	1	2=	0	2=	0	0	5	20.0	40.0	0.0	40.0	0.0	0.0	0.90	0.03
6	Craftsbury	20*	1	1	0	0	0	22	90.9	4.5	4.5	0.0	0.0	0.0	3.94	0.13
7	Derby	48*	24	7	2	0	0	81	59.3	29.6	8.6	2.5	0.0	0.0	14.52	0.48
8	Glover	10*	0	1	0	0	0	11	90.9	0.0	9.1	0.0	0.0	0.0	1.97	0.07
9	Greensboro	18*	6	1	0	0	0	25	72.0	24.0	4.0	0.0	0.0	0.0	4.48	0.15
10	Holland	13*	4	0	1	0	0	18	72.2	22.2	0.0	5.6	0.0	0.0	3.23	0.11
11	Irasburg	9*	5	1	5	0	0	20	45.0	25.0	5.0	25.0	0.0	0.0	3.58	0.12
12	Jay	7*	1	1	1	0	0	10	70.0	10.0	10.0	10.0	0.0	0.0	1.79	0.06
13	Lowell	20*	9	1	2	0	0	32	62.5	28.1	3.1	6.3	0.0	0.0	5.73	0.19
14	Morgan	10*	0	2	3	0	0	15	66.7	0.0	13.3	20.0	0.0	0.0	2.69	0.09
15	Newport City	103*	44	6	7	0	0	160	64.4	27.5	3.8	4.4	0.0	0.0	28.67	0.95
16	Newport Town	19*	11	4	1	0	0	35	54.3	31.4	11.4	2.9	0.0	0.0	6.27	0.21
17	Troy	13*	5	5	1	0	0	24	54.2	20.8	20.8	4.2	0.0	0.0	4.30	0.14
18	Westfield	6=	1	2	6=	0	0	15	40.0	6.7	13.3	40.0	0.0	0.0	2.69	0.09
19	Westmore	2*	0	1	0	0	0	3	66.7	0.0	33.3	0.0	0.0	0.0	0.54	0.02
	County Totals	347*	129	42	40	0	0	558	62.2	23.1	7.5	7.2	0.0	0.0	100.00	3.30

	Rutland County	Guest	McGrgr	Gardnr	DScat			Total	Dem1	Dem2	Dem3	DSct			%Cty	%State
1	Benson	1*	0	0	0	0	0	1	100.0	0.0	0.0	0.0	0.0	0.0	0.10	0.01
2	Brandon	44*	9	5	1	0	0	59	74.6	15.3	8.5	1.7	0.0	0.0	5.71	0.35
3	Castleton	43*	6	4	0	0	0	53	81.1	11.3	7.5	0.0	0.0	0.0	5.13	0.31
4	Chittenden	12*	2	6	2	0	0	22	54.5	9.1	27.3	9.1	0.0	0.0	2.13	0.13
5	Clarendon	36*	7	5	2	0	0	50	72.0	14.0	10.0	4.0	0.0	0.0	4.84	0.30
6	Danby	14*	1	4	1	0	0	20	70.0	5.0	20.0	5.0	0.0	0.0	1.94	0.12
7	Fair Haven	20*	2	5	2	0	0	29	69.0	6.9	17.2	6.9	0.0	0.0	2.81	0.17
8	Hubbardton	5*	0	1	1	0	0	7	71.4	0.0	14.3	14.3	0.0	0.0	0.68	0.04
9	Ira	8*	3	1	0	0	0	12	66.7	25.0	8.3	0.0	0.0	0.0	1.16	0.07
10	Mendon	8*	3	3	0	0	0	14	57.1	21.4	21.4	0.0	0.0	0.0	1.36	0.08
11	Middletown Springs	9*	0	1	1	0	0	11	81.8	0.0	9.1	9.1	0.0	0.0	1.06	0.07
12	Mount Holly	12*	2	5	0	0	0	19	63.2	10.5	26.3	0.0	0.0	0.0	1.84	0.11
13	Mount Tabor	4*	1	0	1	0	0	6	66.7	16.7	0.0	16.7	0.0	0.0	0.58	0.04
14	Pawlet	8*	3	5	1	0	0	17	47.1	17.6	29.4	5.9	0.0	0.0	1.65	0.10
15	Pittsfield	8*	0	0	0	0	0	8	100.0	0.0	0.0	0.0	0.0	0.0	0.77	0.05
16	Pittsford	26*	6	6	3	0	0	41	63.4	14.6	14.6	7.3	0.0	0.0	3.97	0.24
17	Poultney	48*	11	18	0	0	0	77	62.3	14.3	23.4	0.0	0.0	0.0	7.45	0.46
18	Proctor	28*	7	5	1	0	0	41	68.3	17.1	12.2	2.4	0.0	0.0	3.97	0.24
19	Rutland City	252*	42	16	0	0	0	310	81.3	13.5	5.2	0.0	0.0	0.0	30.01	1.83
20	Rutland Town	60*	11	6	0	0	0	77	77.9	14.3	7.8	0.0	0.0	0.0	7.45	0.46
21	Sherburne	38*	5	5	2	0	0	50	76.0	10.0	10.0	4.0	0.0	0.0	4.84	0.30
22	Shrewsbury	9*	0	0	1	0	0	10	90.0	0.0	0.0	10.0	0.0	0.0	0.97	0.06
23	Sudbury	1	2=	2=	0	0	0	5	20.0	40.0	40.0	0.0	0.0	0.0	0.48	0.03
24	Tinmouth	2*	0	0	0	0	0	2	100.0	0.0	0.0	0.0	0.0	0.0	0.19	0.01
25	Wallingford	14*	5	0	2	0	0	21	66.7	23.8	0.0	9.5	0.0	0.0	2.03	0.12
26	Wells	10*	6	2	1	0	0	19	52.6	31.6	10.5	5.3	0.0	0.0	1.84	0.11
27	West Haven	1	0	0	2*	0	0	3	33.3	0.0	0.0	66.7	0.0	0.0	0.29	0.02
28	West Rutland	32*	12	5	0	0	0	49	65.3	24.5	10.2	0.0	0.0	0.0	4.74	0.29
	County Totals	753*	146	110	24	0	0	1033	72.9	14.1	10.6	2.3	0.0	0.0	100.00	6.11

	Washington County	Guest	McGrgr	Gardnr	DScat			Total	Dem1	Dem2	Dem3	DSct			%Cty	%State
1	Barre City	193*	43	12	9	0	0	257	75.1	16.7	4.7	3.5	0.0	0.0	19.51	1.52
2	Barre Town	61*	12	6	5	0	0	104	77.9	11.5	5.8	4.8	0.0	0.0	7.90	0.61
3	Berlin	33*	5	4	0	0	0	42	78.6	11.9	9.5	0.0	0.0	0.0	3.19	0.25
4	Cabot	24*	0	1	0	0	0	25	96.0	0.0	4.0	0.0	0.0	0.0	1.90	0.15
5	Calais	37*	9	1	1	0	0	48	77.1	18.8	2.1	2.1	0.0	0.0	3.64	0.28
6	Duxbury	22*	1	0	0	0	0	23	95.7	4.3	0.0	0.0	0.0	0.0	1.75	0.14
7	East Montpelier	37*	7	1	1	0	0	46	80.4	15.2	2.2	2.2	0.0	0.0	3.49	0.27
8	Fayston	18*	1	0	1	0	0	20	90.0	5.0	0.0	5.0	0.0	0.0	1.52	0.12
9	Marshfield	35*	3	0	1	0	0	39	89.7	7.7	0.0	2.6	0.0	0.0	2.96	0.23
10	Middlesex	33*	1	2	1	0	0	37	89.2	2.7	5.4	2.7	0.0	0.0	2.81	0.22
11	Montpelier	221*	26	16	0	0	0	263	84.0	9.9	6.1	0.0	0.0	0.0	19.97	1.55
12	Moretown	21*	0	1	2	0	0	24	87.5	0.0	4.2	8.3	0.0	0.0	1.82	0.14
13	Northfield	61*	13	2	3	0	0	79	77.2	16.5	2.5	3.8	0.0	0.0	6.00	0.47
14	Plainfield	47*	0	0	5	0	0	52	90.4	0.0	0.0	9.6	0.0	0.0	3.95	0.31
15	Roxbury	17*	0	0	0	0	0	17	100.0	0.0	0.0	0.0	0.0	0.0	1.29	0.10
16	Waitsfield	44*	3	0	0	0	0	47	93.6	6.4	0.0	0.0	0.0	0.0	3.57	0.28
17	Warren	48*	3	0	1	0	0	52	92.3	5.8	0.0	1.9	0.0	0.0	3.95	0.31
18	Waterbury	86*	7	2	2	0	0	97	88.7	7.2	2.1	2.1	0.0	0.0	7.37	0.57
19	Woodbury	8*	2	0	1	0	0	11	72.7	18.2	0.0	9.1	0.0	0.0	0.84	0.07
20	Worcester	29*	2	3	0	0	0	34	85.3	5.9	8.8	0.0	0.0	0.0	2.58	0.20
	County Totals	1095*	138	51	33	0	0	1317	83.1	10.5	3.9	2.5	0.0	0.0	100.00	7.78

	Windham County	Guest	McGrgr	Gardnr	DScat			Total	Dem1	Dem2	Dem3	DSct			%Cty	%State
1	Athens	2=	2=	0	0	0	0	4	50.0	50.0	0.0	0.0	0.0	0.0	0.31	0.02
2	Brattleboro	419*	44	75	6	0	0	544	77.0	8.1	13.8	1.1	0.0	0.0	42.04	3.22
3	Brookline	11*	0	2	3	0	0	16	68.8	0.0	12.5	18.8	0.0	0.0	1.24	0.09
4	Dover	9*	1	3	0	0	0	13	69.2	7.7	23.1	0.0	0.0	0.0	1.00	0.08
5	Dummerston	44*	6	2	0	0	0	52	84.6	11.5	3.8	0.0	0.0	0.0	4.02	0.31
6	Grafton	8*	1	0	0	0	0	9	88.9	11.1	0.0	0.0	0.0	0.0	0.70	0.05
7	Guilford	24*	4	5	2	0	0	35	68.6	11.4	14.3	5.7	0.0	0.0	2.70	0.21
8	Halifax	3*	1	2	0	0	0	6	50.0	16.7	33.3	0.0	0.0	0.0	0.46	0.04
9	Jamaica	12*	0	2	1	0	0	15	80.0	0.0	13.3	6.7	0.0	0.0	1.16	0.09
10	Londonderry	4*	1	0	1	0	0	6	66.7	16.7	0.0	16.7	0.0	0.0	0.46	0.04
11	Marlboro	24*	1	5	0	0	0	30	80.0	3.3	16.7	0.0	0.0	0.0	2.32	0.18
12	Newfane	31*	3	4	0	0	0	38	81.6	7.9	10.5	0.0	0.0	0.0	2.94	0.22
13	Putney	50*	2	9	0	0	0	61	82.0	3.3	14.8	0.0	0.0	0.0	4.71	0.36
14	Rockingham	176*	33	82	11	0	0	302	58.3	10.9	27.2	3.6	0.0	0.0	23.34	1.79
15	Stratton	2=	2=	0	0	0	0	4	50.0	50.0	0.0	0.0	0.0	0.0	0.31	0.02
16	Townshend	16*	1	1	3	0	0	21	76.2	4.8	4.8	14.3	0.0	0.0	1.62	0.12
17	Vernon	23*	2	2	1	0	0	28	82.1	7.1	7.1	3.6	0.0	0.0	2.16	0.17
18	Wardsboro	0	2*	0	1	0	0	3	0.0	66.7	0.0	33.3	0.0	0.0	0.23	0.02
19	Westminster	42*	5	6	1	0	0	54	77.8	9.3	11.1	1.9	0.0	0.0	4.17	0.32
20	Whitingham	6=	2	6=	0	0	0	14	42.9	14.3	42.9	0.0	0.0	0.0	1.08	0.08
21	Wilmington	18*	2	8	0	0	0	28	64.3	7.1	28.6	0.0	0.0	0.0	2.16	0.17
22	Windham	5	0	6*	0	0	0	11	45.5	0.0	54.5	0.0	0.0	0.0	0.85	0.07
	County Totals	929*	115	220	30	0	0	1294	71.8	8.9	17.0	2.3	0.0	0.0	100.00	7.65

	Windsor County	Guest	McGrgr	Gardnr	DScat			Total	Dem1	Dem2	Dem3	DSct			%Cty	%State
1	Andover	6*	2	1	2	0	0	11	54.5	18.2	9.1	18.2	0.0	0.0	0.90	0.07
2	Baltimore	4*	2	1	3	0	0	10	40.0	20.0	10.0	30.0	0.0	0.0	0.82	0.06
3	Barnard	11*	1	2	0	0	0	14	78.6	7.1	14.3	0.0	0.0	0.0	1.15	0.08
4	Bethel	23*	1	0	3	0	0	27	85.2	3.7	0.0	11.1	0.0	0.0	2.21	0.16
5	Bridgewater	14*	0	2	3	0	0	19	73.7	0.0	10.5	15.8	0.0	0.0	1.55	0.11
6	Cavendish	30*	10	3	0	0	0	43	69.8	23.3	7.0	0.0	0.0	0.0	3.52	0.25
7	Chester	17*	5	4	1	0	0	27	63.0	18.5	14.8	3.7	0.0	0.0	2.21	0.16
8	Hartford	86*	20	13	7	0	0	126	68.3	15.9	10.3	5.6	0.0	0.0	10.31	0.74
9	Hartland	31*	10	5	4	0	0	50	62.0	20.0	10.0	8.0	0.0	0.0	4.09	0.30
10	Ludlow	37*	8	5	4	0	0	54	68.5	14.8	9.3	7.4	0.0	0.0	4.42	0.32
11	Norwich	131*	7	6	10	0	0	154	85.1	4.5	3.9	6.5	0.0	0.0	12.60	0.91
12	Plymouth	7*	1	1	0	0	0	9	77.8	11.1	11.1	0.0	0.0	0.0	0.74	0.05
13	Pomfret	20*	0	6	1	0	0	27	74.1	0.0	22.2	3.7	0.0	0.0	2.21	0.16
14	Reading	6*	0	2	0	0	0	8	75.0	0.0	25.0	0.0	0.0	0.0	0.65	0.05
15	Rochester	22*	1	1	0	0	0	24	91.7	4.2	4.2	0.0	0.0	0.0	1.96	0.14
16	Royalton	70*	6	8	5	0	0	89	78.7	6.7	9.0	5.6	0.0	0.0	7.28	0.53
17	Sharon	14*	0	4	0	0	0	18	77.8	0.0	22.2	0.0	0.0	0.0	1.47	0.11
18	Springfield	173*	37	38	3	0	0	251	68.9	14.7	15.1	1.2	0.0	0.0	20.54	1.48
19	Stockbridge	6*	0	2	0	0	0	8	75.0	0.0	25.0	0.0	0.0	0.0	0.65	0.05
20	Weathersfield	34*	2	9	0	0	0	45	75.6	4.4	20.0	0.0	0.0	0.0	3.68	0.27
21	Weston	16*	3	8	2	0	0	29	55.2	10.3	27.6	6.9	0.0	0.0	2.37	0.17
22	West Windsor	10*	5	1	1	0	0	17	58.8	29.4	5.9	5.9	0.0	0.0	1.39	0.10
23	Windsor	71*	13	15	3	0	0	102	69.6	12.7	14.7	2.9	0.0	0.0	8.35	0.60
24	Woodstock	43*	3	5	9	0	0	60	71.7	5.0	8.3	15.0	0.0	0.0	4.91	0.35
	County Totals	882*	137	142	61	0	0	1222	72.2	11.2	11.6	5.0	0.0	0.0	100.00	7.22

Table 5.

1982 PRIMARY ELECTION GOVERNOR — Office of the Secretary of State, Montpelier, Vermont

Candidate Identification	Residence	Column Heading	Party Identification and Heading			State Totals		Towns Won		Min%	Max%
*Madeleine M. Kunin	Burlington	Kunin	Dem Primary Cand #1	(81)	Dem1	16002*	90.69%	241	98%	25.0	100.0
Clifford Thompson	Hyde Park	Thmpsn	Dem Primary Cand #2	(82)	Dem2	1433	8.12%	1	0%	0.0	75.0
Democrat Scattering		DScat	Dem Scattering	(94)	DSct	210	1.19%	0	0%	0.0	30.0
						17645		244 towns (2 ties)			
								2 towns no data			

	Statewide Summary	Total Vote by County: Kunin	Thmpsn	DScat				Total	Percentage of Total County Vote: Dem1	Dem2	DSct			
	State Totals	16002*	1433	210	0	0	0	17645	90.7	8.1	1.2	0.0	0.0	0.0
1	Addison County	576*	40	7	0	0	0	623	92.5	6.4	1.1	0.0	0.0	0.0
2	Bennington County	628*	60	10	0	0	0	698	90.0	8.6	1.4	0.0	0.0	0.0
3	Caledonia County	434*	25	5	0	0	0	464	93.5	5.4	1.1	0.0	0.0	0.0
4	Chittenden County	5647*	643	31	0	0	0	6321	89.3	10.2	0.5	0.0	0.0	0.0
5	Essex County	182*	16	6	0	0	0	204	89.2	7.8	2.9	0.0	0.0	0.0
6	Franklin County	2077*	219	55	0	0	0	2351	88.3	9.3	2.3	0.0	0.0	0.0
7	Grand Isle County	273*	34	17	0	0	0	324	84.3	10.5	5.2	0.0	0.0	0.0
8	Lamoille County	248*	16	7	0	0	0	271	91.5	5.9	2.6	0.0	0.0	0.0
9	Orange County	455*	21	2	0	0	0	478	95.2	4.4	0.4	0.0	0.0	0.0
10	Orleans County	540*	46	18	0	0	0	604	89.4	7.6	3.0	0.0	0.0	0.0
11	Rutland County	1085*	81	8	0	0	0	1174	92.4	6.9	0.7	0.0	0.0	0.0
12	Washington County	1329*	67	12	0	0	0	1408	94.4	4.8	0.9	0.0	0.0	0.0
13	Windham County	1250*	81	16	0	0	0	1347	92.8	6.0	1.2	0.0	0.0	0.0
14	Windsor County	1278*	84	16	0	0	0	1378	92.7	6.1	1.2	0.0	0.0	0.0

	Statewide Summary	Percentage of State Totals: Kunin	Thmpsn	DScat				Total	Index Comparing County Percentage to State Percentage: Dem1	Dem2	DSct			
1	Addison County	3.6	2.8	3.3	0.0	0.0	0.0	3.5	1.02	0.79	0.94	0.00	0.00	0.00
2	Bennington County	3.9	4.2	4.8	0.0	0.0	0.0	4.0	0.99	1.06	1.20	0.00	0.00	0.00
3	Caledonia County	2.7	1.7	2.4	0.0	0.0	0.0	2.6	1.03	0.66	0.91	0.00	0.00	0.00
4	Chittenden County	35.3	44.9	14.8	0.0	0.0	0.0	35.8	0.99	1.25	0.41	0.00	0.00	0.00
5	Essex County	1.1	1.1	2.9	0.0	0.0	0.0	1.2	0.98	0.97	2.47	0.00	0.00	0.00
6	Franklin County	13.0	15.3	26.2	0.0	0.0	0.0	13.3	0.97	1.15	1.97	0.00	0.00	0.00
7	Grand Isle County	1.7	2.4	8.1	0.0	0.0	0.0	1.8	0.93	1.29	4.41	0.00	0.00	0.00
8	Lamoille County	1.5	1.1	3.3	0.0	0.0	0.0	1.5	1.01	0.73	2.17	0.00	0.00	0.00
9	Orange County	2.8	1.5	1.0	0.0	0.0	0.0	2.7	1.05	0.54	0.35	0.00	0.00	0.00
10	Orleans County	3.4	3.2	8.6	0.0	0.0	0.0	3.4	0.99	0.94	2.50	0.00	0.00	0.00
11	Rutland County	6.8	5.7	3.8	0.0	0.0	0.0	6.7	1.02	0.85	0.57	0.00	0.00	0.00
12	Washington County	8.3	4.7	5.7	0.0	0.0	0.0	8.0	1.04	0.59	0.72	0.00	0.00	0.00
13	Windham County	7.8	5.7	7.6	0.0	0.0	0.0	7.6	1.02	0.74	1.00	0.00	0.00	0.00
14	Windsor County	8.0	5.9	7.6	0.0	0.0	0.0	7.8	1.02	0.75	0.98	0.00	0.00	0.00

	Addison County	Kunin	Thmpsn	DScat				Total	Dem1	Dem2	DSct				%Cty	%State
1	Addison	5*	1	0	0	0	0	6	83.3	16.7	0.0	0.0	0.0	0.0	0.96	0.03
2	Bridport	23*	1	1	0	0	0	25	92.0	4.0	4.0	0.0	0.0	0.0	4.01	0.14
3	Bristol	93*	6	1	0	0	0	100	93.0	6.0	1.0	0.0	0.0	0.0	16.05	0.57
4	Cornwall	28*	1	0	0	0	0	29	96.6	3.4	0.0	0.0	0.0	0.0	4.65	0.16
5	Ferrisburg	30*	0	0	0	0	0	30	100.0	0.0	0.0	0.0	0.0	0.0	4.82	0.17
6	Goshen	3*	0	0	0	0	0	3	100.0	0.0	0.0	0.0	0.0	0.0	0.48	0.02
7	Granville	6*	0	0	0	0	0	6	100.0	0.0	0.0	0.0	0.0	0.0	0.96	0.03
8	Hancock	11*	2	1	0	0	0	14	78.6	14.3	7.1	0.0	0.0	0.0	2.25	0.08
9	Leicester	7*	0	0	0	0	0	7	100.0	0.0	0.0	0.0	0.0	0.0	1.12	0.04
10	Lincoln	28*	1	0	0	0	0	29	96.6	3.4	0.0	0.0	0.0	0.0	4.65	0.16
11	Middlebury	124*	5	3	0	0	0	132	93.9	3.8	2.3	0.0	0.0	0.0	21.19	0.75
12	Monkton	32*	4	0	0	0	0	36	88.9	11.1	0.0	0.0	0.0	0.0	5.78	0.20
13	New Haven	25*	1	1	0	0	0	27	92.6	3.7	3.7	0.0	0.0	0.0	4.33	0.15
14	Orwell	6*	0	0	0	0	0	6	100.0	0.0	0.0	0.0	0.0	0.0	0.96	0.03
15	Panton	9*	0	0	0	0	0	9	100.0	0.0	0.0	0.0	0.0	0.0	1.44	0.05
16	Ripton	7*	1	0	0	0	0	8	87.5	12.5	0.0	0.0	0.0	0.0	1.28	0.05
17	Salisbury	9*	0	0	0	0	0	9	100.0	0.0	0.0	0.0	0.0	0.0	1.44	0.05
18	Shoreham	12*	0	0	0	0	0	12	100.0	0.0	0.0	0.0	0.0	0.0	1.93	0.07
19	Starksboro	31*	1	0	0	0	0	32	96.9	3.1	0.0	0.0	0.0	0.0	5.14	0.18
20	Vergennes	54*	13	0	0	0	0	67	80.6	19.4	0.0	0.0	0.0	0.0	10.75	0.38
21	Waltham	8*	2	0	0	0	0	10	80.0	20.0	0.0	0.0	0.0	0.0	1.61	0.06
22	Weybridge	17*	0	0	0	0	0	17	100.0	0.0	0.0	0.0	0.0	0.0	2.73	0.10
23	Whiting	8*	1	0	0	0	0	9	88.9	11.1	0.0	0.0	0.0	0.0	1.44	0.05
	County Totals	576*	40	7	0	0	0	623	92.5	6.4	1.1	0.0	0.0	0.0	100.00	3.53

	Bennington County	Kunin	Thmpsn	DScat				Total	Dem1	Dem2	DSct				%Cty	%State
1	Arlington	54*	8	0	0	0	0	62	87.1	12.9	0.0	0.0	0.0	0.0	8.88	0.35
2	Bennington	293*	17	0	0	0	0	310	94.5	5.5	0.0	0.0	0.0	0.0	44.41	1.76
3	Dorset	27*	2	2	0	0	0	31	87.1	6.5	6.5	0.0	0.0	0.0	4.44	0.18
4	Landgrove	0	0	0	0	0	0	0	0.0	0.0	0.0	0.0	0.0	0.0	0.00	0.00
5	Manchester	49*	5	1	0	0	0	55	89.1	9.1	1.8	0.0	0.0	0.0	7.88	0.31
6	Peru	7*	3	0	0	0	0	10	70.0	30.0	0.0	0.0	0.0	0.0	1.43	0.06
7	Pownal	28*	4	1	0	0	0	33	84.8	12.1	3.0	0.0	0.0	0.0	4.73	0.19
8	Readsboro	18*	5	2	0	0	0	25	72.0	20.0	8.0	0.0	0.0	0.0	3.58	0.14
9	Rupert	17*	1	0	0	0	0	18	94.4	5.6	0.0	0.0	0.0	0.0	2.58	0.10
10	Sandgate	15*	2	0	0	0	0	17	88.2	11.8	0.0	0.0	0.0	0.0	2.44	0.10
11	Searsburg	2*	0	0	0	0	0	2	100.0	0.0	0.0	0.0	0.0	0.0	0.29	0.01
12	Shaftsbury	81*	9	3	0	0	0	93	87.1	9.7	3.2	0.0	0.0	0.0	13.32	0.53
13	Stamford	9*	3	0	0	0	0	12	75.0	25.0	0.0	0.0	0.0	0.0	1.72	0.07
14	Sunderland	18*	0	0	0	0	0	18	100.0	0.0	0.0	0.0	0.0	0.0	2.58	0.10
15	Winhall	3*	0	0	0	0	0	3	100.0	0.0	0.0	0.0	0.0	0.0	0.43	0.02
16	Woodford	7*	1	1	0	0	0	9	77.8	11.1	11.1	0.0	0.0	0.0	1.29	0.05
	County Totals	628*	60	10	0	0	0	698	90.0	8.6	1.4	0.0	0.0	0.0	100.00	3.96

	Caledonia County	Kunin	Thmpsn	DScat				Total	Dem1	Dem2	DSct				%Cty	%State
1	Barnet	23*	2	0	0	0	0	25	92.0	8.0	0.0	0.0	0.0	0.0	5.39	0.14
2	Burke	38*	1	0	0	0	0	39	97.4	2.6	0.0	0.0	0.0	0.0	8.41	0.22
3	Danville	32*	0	0	0	0	0	32	100.0	0.0	0.0	0.0	0.0	0.0	6.90	0.18
4	Groton	12*	2	2	0	0	0	16	75.0	12.5	12.5	0.0	0.0	0.0	3.45	0.09
5	Hardwick	39*	2	0	0	0	0	41	95.1	4.9	0.0	0.0	0.0	0.0	8.84	0.23
6	Kirby	6*	0	1	0	0	0	7	85.7	0.0	14.3	0.0	0.0	0.0	1.51	0.04
7	Lyndon	44*	3	0	0	0	0	47	93.6	6.4	0.0	0.0	0.0	0.0	10.13	0.27
8	Newark	13*	1	0	0	0	0	14	92.9	7.1	0.0	0.0	0.0	0.0	3.02	0.08
9	Peacham	19*	1	0	0	0	0	20	95.0	5.0	0.0	0.0	0.0	0.0	4.31	0.11
10	Ryegate	17*	1	0	0	0	0	18	94.4	5.6	0.0	0.0	0.0	0.0	3.88	0.10
11	Saint Johnsbury	132*	6	0	0	0	0	138	95.7	4.3	0.0	0.0	0.0	0.0	29.74	0.78
12	Sheffield	10*	0	0	0	0	0	10	100.0	0.0	0.0	0.0	0.0	0.0	2.16	0.06
13	Stannard	7*	0	0	0	0	0	7	100.0	0.0	0.0	0.0	0.0	0.0	1.51	0.04
14	Sutton	14*	2	0	0	0	0	16	87.5	12.5	0.0	0.0	0.0	0.0	3.45	0.09
15	Walden	9*	1	2	0	0	0	12	75.0	8.3	16.7	0.0	0.0	0.0	2.59	0.07
16	Waterford	13*	1	0	0	0	0	14	92.9	7.1	0.0	0.0	0.0	0.0	3.02	0.08
17	Wheelock	6*	2	0	0	0	0	8	75.0	25.0	0.0	0.0	0.0	0.0	1.72	0.05
	County Totals	434*	25	5	0	0	0	464	93.5	5.4	1.1	0.0	0.0	0.0	100.00	2.63

	Chittenden County	Kunin	Thmpsn	DScat				Total	Dem1	Dem2	DSct				%Cty	%State
1	Bolton	20*	1	1	0	0	0	22	90.9	4.5	4.5	0.0	0.0	0.0	0.35	0.12
2	Burlington	2368*	232	4	0	0	0	2604	90.9	8.9	0.2	0.0	0.0	0.0	41.20	14.76
3	Charlotte	103*	13	0	0	0	0	116	88.8	11.2	0.0	0.0	0.0	0.0	1.84	0.66
4	Colchester	433*	63	2	0	0	0	498	86.9	12.7	0.4	0.0	0.0	0.0	7.88	2.82
5	Essex	281*	35	3	0	0	0	319	88.1	11.0	0.9	0.0	0.0	0.0	5.05	1.81
6	Hinesburg	91*	4	2	0	0	0	97	93.8	4.1	2.1	0.0	0.0	0.0	1.53	0.55
7	Huntington	33*	5	1	0	0	0	39	84.6	12.8	2.6	0.0	0.0	0.0	0.62	0.22
8	Jericho	106*	9	1	0	0	0	116	91.4	7.8	0.9	0.0	0.0	0.0	1.84	0.66
9	Milton	286*	49	1	0	0	0	336	85.1	14.6	0.3	0.0	0.0	0.0	5.32	1.90
10	Richmond	90*	12	1	0	0	0	103	87.4	11.7	1.0	0.0	0.0	0.0	1.63	0.58
11	Saint George	14*	1	0	0	0	0	15	93.3	6.7	0.0	0.0	0.0	0.0	0.24	0.09
12	Shelburne	200*	17	2	0	0	0	219	91.3	7.8	0.9	0.0	0.0	0.0	3.46	1.24
13	South Burlington	725*	79	8	0	0	0	812	89.3	9.7	1.0	0.0	0.0	0.0	12.85	4.60
14	Underhill	73*	5	1	0	0	0	79	92.4	6.3	1.3	0.0	0.0	0.0	1.25	0.45
15	Westford	31*	3	0	0	0	0	34	91.2	8.8	0.0	0.0	0.0	0.0	0.54	0.19
16	Williston	162*	10	4	0	0	0	176	92.0	5.7	2.3	0.0	0.0	0.0	2.78	1.00
17	Winooski	631*	105	0	0	0	0	736	85.7	14.3	0.0	0.0	0.0	0.0	11.64	4.17
	County Totals	5647*	643	31	0	0	0	6321	89.3	10.2	0.5	0.0	0.0	0.0	100.00	35.82

	Essex County	Kunin	Thmpsn	DScat				Total	Dem1	Dem2	DSct				%Cty	%State
1	Bloomfield	1	3*	0	0	0	0	4	25.0	75.0	0.0	0.0	0.0	0.0	1.96	0.02
2	Brighton	81*	3	4	0	0	0	88	92.0	3.4	4.5	0.0	0.0	0.0	43.14	0.50
3	Brunswick	4*	1	0	0	0	0	5	80.0	20.0	0.0	0.0	0.0	0.0	2.45	0.03
4	Canaan	11*	1	1	0	0	0	13	84.6	7.7	7.7	0.0	0.0	0.0	6.37	0.07
5	Concord	15*	2	0	0	0	0	17	88.2	11.8	0.0	0.0	0.0	0.0	8.33	0.10
6	East Haven	15*	0	0	0	0	0	15	100.0	0.0	0.0	0.0	0.0	0.0	7.35	0.09
7	Granby	0	0	0	0	0	0	0	0.0	0.0	0.0	0.0	0.0	0.0	0.00	0.00
8	Guildhall	3*	0	0	0	0	0	3	100.0	0.0	0.0	0.0	0.0	0.0	1.47	0.02
9	Lemington	1=	1=	0	0	0	0	2	50.0	50.0	0.0	0.0	0.0	0.0	0.98	0.01
10	Lunenburg	36*	4	1	0	0	0	41	87.8	9.8	2.4	0.0	0.0	0.0	20.10	0.23
11	Maidstone	1=	1=	0	0	0	0	2	50.0	50.0	0.0	0.0	0.0	0.0	0.98	0.01
12	Norton	12*	0	0	0	0	0	12	100.0	0.0	0.0	0.0	0.0	0.0	5.88	0.07
13	Victory	2*	0	0	0	0	0	2	100.0	0.0	0.0	0.0	0.0	0.0	0.98	0.01
	County Totals	182*	16	6	0	0	0	204	89.2	7.8	2.9	0.0	0.0	0.0	100.00	1.16

	Franklin County	Kunin	Thmpsn	DScat				Total	Dem1	Dem2	DSct				%Cty	%State
1	Bakersfield	36*	4	1	0	0	0	41	87.8	9.8	2.4	0.0	0.0	0.0	1.74	0.23
2	Berkshire	82*	10	1	0	0	0	93	88.2	10.8	1.1	0.0	0.0	0.0	3.96	0.53
3	Enosburg	80*	3	0	0	0	0	83	96.4	3.6	0.0	0.0	0.0	0.0	3.53	0.47
4	Fairfax	59*	6	0	0	0	0	65	90.8	9.2	0.0	0.0	0.0	0.0	2.76	0.37
5	Fairfield	103*	4	2	0	0	0	109	94.5	3.7	1.8	0.0	0.0	0.0	4.64	0.62
6	Fletcher	17*	1	0	0	0	0	18	94.4	5.6	0.0	0.0	0.0	0.0	0.77	0.10
7	Franklin	40*	9	2	0	0	0	51	78.4	17.6	3.9	0.0	0.0	0.0	2.17	0.29
8	Georgia	160*	22	7	0	0	0	189	84.7	11.6	3.7	0.0	0.0	0.0	8.04	1.07
9	Highgate	116*	7	6	0	0	0	129	89.9	5.4	4.7	0.0	0.0	0.0	5.49	0.73
10	Montgomery	23*	3	1	0	0	0	27	85.2	11.1	3.7	0.0	0.0	0.0	1.15	0.15
11	Richford	255*	37	0	0	0	0	292	87.3	12.7	0.0	0.0	0.0	0.0	12.42	1.65
12	Saint Albans City	640*	69	3	0	0	0	712	89.9	9.7	0.4	0.0	0.0	0.0	30.28	4.04
13	Saint Albans Town	228*	19	15	0	0	0	262	87.0	7.3	5.7	0.0	0.0	0.0	11.14	1.48
14	Sheldon	51*	2	1	0	0	0	54	94.4	3.7	1.9	0.0	0.0	0.0	2.30	0.31
15	Swanton	187*	23	16	0	0	0	226	82.7	10.2	7.1	0.0	0.0	0.0	9.61	1.28
	County Totals	2077*	219	55	0	0	0	2351	88.3	9.3	2.3	0.0	0.0	0.0	100.00	13.32

	Grand Isle County	Kunin	Thmpsn	DScat				Total	Dem1	Dem2	DSct				%Cty	%State
1	Alburg	74*	7	3	0	0	0	84	88.1	8.3	3.6	0.0	0.0	0.0	25.93	0.48
2	Grand Isle	85*	10	0	0	0	0	95	89.5	10.5	0.0	0.0	0.0	0.0	29.32	0.54
3	Isle LaMotte	19*	1	0	0	0	0	20	95.0	5.0	0.0	0.0	0.0	0.0	6.17	0.11
4	North Hero	25*	3	11	0	0	0	39	64.1	7.7	28.2	0.0	0.0	0.0	12.04	0.22
5	South Hero	70*	13	3	0	0	0	86	81.4	15.1	3.5	0.0	0.0	0.0	26.54	0.49
	County Totals	273*	34	17	0	0	0	324	84.3	10.5	5.2	0.0	0.0	0.0	100.00	1.84

	Lamoille County	Kunin	Thmpsn	DScat				Total	Dem1	Dem2	DSct				%Cty	%State
1	Belvidere	5*	0	0	0	0	0	5	100.0	0.0	0.0	0.0	0.0	0.0	1.85	0.03
2	Cambridge	30*	4	0	0	0	0	34	88.2	11.8	0.0	0.0	0.0	0.0	12.55	0.19
3	Eden	6*	1	3	0	0	0	10	60.0	10.0	30.0	0.0	0.0	0.0	3.69	0.06
4	Elmore	12*	0	0	0	0	0	12	100.0	0.0	0.0	0.0	0.0	0.0	4.43	0.07
5	Hyde Park	28*	3	0	0	0	0	31	90.3	9.7	0.0	0.0	0.0	0.0	11.44	0.18
6	Johnson	33*	3	0	0	0	0	36	91.7	8.3	0.0	0.0	0.0	0.0	13.28	0.20
7	Morristown	63*	2	4	0	0	0	69	91.3	2.9	5.8	0.0	0.0	0.0	25.46	0.39
8	Stowe	46*	2	0	0	0	0	48	95.8	4.2	0.0	0.0	0.0	0.0	17.71	0.27
9	Waterville	13*	0	0	0	0	0	13	100.0	0.0	0.0	0.0	0.0	0.0	4.80	0.07
10	Wolcott	12*	1	0	0	0	0	13	92.3	7.7	0.0	0.0	0.0	0.0	4.80	0.07
	County Totals	248*	16	7	0	0	0	271	91.5	5.9	2.6	0.0	0.0	0.0	100.00	1.54

	Orange County	Kunin	Thmpsn	DScat				Total	Dem1	Dem2	DSct				%Cty	%State
1	Bradford	33*	3	0	0	0	0	36	91.7	8.3	0.0	0.0	0.0	0.0	7.53	0.20
2	Braintree	4*	0	1	0	0	0	5	80.0	0.0	20.0	0.0	0.0	0.0	1.05	0.03
3	Brookfield	9*	0	0	0	0	0	9	100.0	0.0	0.0	0.0	0.0	0.0	1.88	0.05
4	Chelsea	17*	0	0	0	0	0	17	100.0	0.0	0.0	0.0	0.0	0.0	3.56	0.10
5	Corinth	12*	1	0	0	0	0	13	92.3	7.7	0.0	0.0	0.0	0.0	2.72	0.07
6	Fairlee	17*	0	0	0	0	0	17	100.0	0.0	0.0	0.0	0.0	0.0	3.56	0.10
7	Newbury	37*	2	0	0	0	0	39	94.9	5.1	0.0	0.0	0.0	0.0	8.16	0.22
8	Orange	26*	1	0	0	0	0	27	96.3	3.7	0.0	0.0	0.0	0.0	5.65	0.15
9	Randolph	56*	2	0	0	0	0	58	96.6	3.4	0.0	0.0	0.0	0.0	12.13	0.33
10	Strafford	92*	6	0	0	0	0	98	93.9	6.1	0.0	0.0	0.0	0.0	20.50	0.56
11	Thetford	51*	1	0	0	0	0	52	98.1	1.9	0.0	0.0	0.0	0.0	10.88	0.29
12	Topsham	15*	0	0	0	0	0	15	100.0	0.0	0.0	0.0	0.0	0.0	3.14	0.09
13	Tunbridge	9*	2	0	0	0	0	11	81.8	18.2	0.0	0.0	0.0	0.0	2.30	0.06
14	Vershire	5*	0	0	0	0	0	5	100.0	0.0	0.0	0.0	0.0	0.0	1.05	0.03
15	Washington	11*	0	0	0	0	0	11	100.0	0.0	0.0	0.0	0.0	0.0	2.30	0.06
16	West Fairlee	7*	0	0	0	0	0	7	100.0	0.0	0.0	0.0	0.0	0.0	1.46	0.04
17	Williamstown	54*	3	1	0	0	0	58	93.1	5.2	1.7	0.0	0.0	0.0	12.13	0.33
	County Totals	455*	21	2	0	0	0	478	95.2	4.4	0.4	0.0	0.0	0.0	100.00	2.71

	Orleans County	Kunin	Thmpsn	DScat				Total	Dem1	Dem2	DSct				%Cty	%State
1	Albany	14*	1	0	0	0	0	15	93.3	6.7	0.0	0.0	0.0	0.0	2.48	0.09
2	Barton	37*	2	0	0	0	0	39	94.9	5.1	0.0	0.0	0.0	0.0	6.46	0.22
3	Brownington	16*	1	0	0	0	0	17	94.1	5.9	0.0	0.0	0.0	0.0	2.81	0.10
4	Charleston	17*	1	0	0	0	0	18	94.4	5.6	0.0	0.0	0.0	0.0	2.98	0.10
5	Coventry	3*	1	1	0	0	0	5	60.0	20.0	20.0	0.0	0.0	0.0	0.83	0.03
6	Craftsbury	25*	0	0	0	0	0	25	100.0	0.0	0.0	0.0	0.0	0.0	4.14	0.14
7	Derby	78*	10	0	0	0	0	88	88.6	11.4	0.0	0.0	0.0	0.0	14.57	0.50
8	Glover	10*	1	0	0	0	0	11	90.9	9.1	0.0	0.0	0.0	0.0	1.82	0.06
9	Greensboro	23*	1	0	0	0	0	24	95.8	4.2	0.0	0.0	0.0	0.0	3.97	0.14
10	Holland	20*	0	1	0	0	0	21	95.2	0.0	4.8	0.0	0.0	0.0	3.48	0.12
11	Irasburg	20*	1	1	0	0	0	22	90.9	4.5	4.5	0.0	0.0	0.0	3.64	0.12
12	Jay	11*	0	2	0	0	0	13	84.6	0.0	15.4	0.0	0.0	0.0	2.15	0.07
13	Lowell	33*	1	1	0	0	0	35	94.3	2.9	2.9	0.0	0.0	0.0	5.79	0.20
14	Morgan	16*	0	0	0	0	0	16	100.0	0.0	0.0	0.0	0.0	0.0	2.65	0.09
15	Newport City	142*	16	8	0	0	0	166	85.5	9.6	4.8	0.0	0.0	0.0	27.48	0.94
16	Newport Town	37*	3	0	0	0	0	40	92.5	7.5	0.0	0.0	0.0	0.0	6.62	0.23
17	Troy	25*	3	1	0	0	0	29	86.2	10.3	3.4	0.0	0.0	0.0	4.80	0.16
18	Westfield	10*	3	3	0	0	0	16	62.5	18.8	18.8	0.0	0.0	0.0	2.65	0.09
19	Westmore	3*	1	0	0	0	0	4	75.0	25.0	0.0	0.0	0.0	0.0	0.66	0.02
	County Totals	540*	46	18	0	0	0	604	89.4	7.6	3.0	0.0	0.0	0.0	100.00	3.42

	Rutland County	Kunin	Thmpsn	DScat				Total	Dem1	Dem2	DSct				%Cty	%State
1	Benson	1*	0	0	0	0	0	1	100.0	0.0	0.0	0.0	0.0	0.0	0.09	0.01
2	Brandon	60*	3	0	0	0	0	63	95.2	4.8	0.0	0.0	0.0	0.0	5.37	0.36
3	Castleton	54*	3	1	0	0	0	58	93.1	5.2	1.7	0.0	0.0	0.0	4.94	0.33
4	Chittenden	21*	4	0	0	0	0	25	84.0	16.0	0.0	0.0	0.0	0.0	2.13	0.14
5	Clarendon	42*	6	1	0	0	0	49	85.7	12.2	2.0	0.0	0.0	0.0	4.17	0.28
6	Danby	24*	0	0	0	0	0	24	100.0	0.0	0.0	0.0	0.0	0.0	2.04	0.14
7	Fair Haven	29*	1	2	0	0	0	32	90.6	3.1	6.3	0.0	0.0	0.0	2.73	0.18
8	Hubbardton	11*	0	0	0	0	0	11	100.0	0.0	0.0	0.0	0.0	0.0	0.94	0.06
9	Ira	9*	3	0	0	0	0	12	75.0	25.0	0.0	0.0	0.0	0.0	1.02	0.07
10	Mendon	16*	0	0	0	0	0	16	100.0	0.0	0.0	0.0	0.0	0.0	1.36	0.09
11	Middletown Springs	13*	1	0	0	0	0	14	92.9	7.1	0.0	0.0	0.0	0.0	1.19	0.08
12	Mount Holly	19*	1	0	0	0	0	20	95.0	5.0	0.0	0.0	0.0	0.0	1.70	0.11
13	Mount Tabor	5*	1	0	0	0	0	6	83.3	16.7	0.0	0.0	0.0	0.0	0.51	0.03
14	Pawlet	20*	3	0	0	0	0	23	87.0	13.0	0.0	0.0	0.0	0.0	1.96	0.13
15	Pittsfield	8*	0	0	0	0	0	8	100.0	0.0	0.0	0.0	0.0	0.0	0.68	0.05
16	Pittsford	48*	2	2	0	0	0	52	92.3	3.8	3.8	0.0	0.0	0.0	4.43	0.29
17	Poultney	84*	8	0	0	0	0	92	91.3	8.7	0.0	0.0	0.0	0.0	7.84	0.52
18	Proctor	40*	4	0	0	0	0	44	90.9	9.1	0.0	0.0	0.0	0.0	3.75	0.25
19	Rutland City	333*	21	0	0	0	0	354	94.1	5.9	0.0	0.0	0.0	0.0	30.15	2.01
20	Rutland Town	75*	3	1	0	0	0	79	94.9	3.8	1.3	0.0	0.0	0.0	6.73	0.45
21	Sherburne	57*	6	1	0	0	0	64	89.1	9.4	1.6	0.0	0.0	0.0	5.45	0.36
22	Shrewsbury	12*	1	0	0	0	0	13	92.3	7.7	0.0	0.0	0.0	0.0	1.11	0.07
23	Sudbury	3*	2	0	0	0	0	5	60.0	40.0	0.0	0.0	0.0	0.0	0.43	0.03
24	Tinmouth	3*	0	0	0	0	0	3	100.0	0.0	0.0	0.0	0.0	0.0	0.26	0.02
25	Wallingford	20*	1	0	0	0	0	21	95.2	4.8	0.0	0.0	0.0	0.0	1.79	0.12
26	Wells	15*	4	0	0	0	0	19	78.9	21.1	0.0	0.0	0.0	0.0	1.62	0.11
27	West Haven	4*	0	0	0	0	0	4	100.0	0.0	0.0	0.0	0.0	0.0	0.34	0.02
28	West Rutland	59*	3	0	0	0	0	62	95.2	4.8	0.0	0.0	0.0	0.0	5.28	0.35
	County Totals	1085*	81	8	0	0	0	1174	92.4	6.9	0.7	0.0	0.0	0.0	100.00	6.65

	Washington County	Kunin	Thmpsn	DScat				Total	Dem1	Dem2	DSct				%Cty	%State
1	Barre City	265*	20	6	0	0	0	291	91.1	6.9	2.1	0.0	0.0	0.0	20.67	1.65
2	Barre Town	107*	6	0	0	0	0	113	94.7	5.3	0.0	0.0	0.0	0.0	8.03	0.64
3	Berlin	43*	6	0	0	0	0	49	87.8	12.2	0.0	0.0	0.0	0.0	3.48	0.28
4	Cabot	31*	2	0	0	0	0	33	93.9	6.1	0.0	0.0	0.0	0.0	2.34	0.19
5	Calais	50*	2	1	0	0	0	53	94.3	3.8	1.9	0.0	0.0	0.0	3.76	0.30
6	Duxbury	27*	0	0	0	0	0	27	100.0	0.0	0.0	0.0	0.0	0.0	1.92	0.15
7	East Montpelier	49*	0	1	0	0	0	50	98.0	0.0	2.0	0.0	0.0	0.0	3.55	0.28
8	Fayston	19*	0	1	0	0	0	20	95.0	0.0	5.0	0.0	0.0	0.0	1.42	0.11
9	Marshfield	40*	2	0	0	0	0	42	95.2	4.8	0.0	0.0	0.0	0.0	2.98	0.24
10	Middlesex	38*	1	0	0	0	0	39	97.4	2.6	0.0	0.0	0.0	0.0	2.77	0.22
11	Montpelier	254*	12	0	0	0	0	266	95.5	4.5	0.0	0.0	0.0	0.0	18.89	1.51
12	Moretown	21*	1	0	0	0	0	22	95.5	4.5	0.0	0.0	0.0	0.0	1.56	0.12
13	Northfield	82*	5	0	0	0	0	87	94.3	5.7	0.0	0.0	0.0	0.0	6.18	0.49
14	Plainfield	52*	1	1	0	0	0	54	96.3	1.9	1.9	0.0	0.0	0.0	3.84	0.31
15	Roxbury	17*	2	0	0	0	0	19	89.5	10.5	0.0	0.0	0.0	0.0	1.35	0.11
16	Waitsfield	44*	2	1	0	0	0	47	93.6	4.3	2.1	0.0	0.0	0.0	3.34	0.27
17	Warren	46*	2	1	0	0	0	49	93.9	4.1	2.0	0.0	0.0	0.0	3.48	0.28
18	Waterbury	96*	0	0	0	0	0	96	100.0	0.0	0.0	0.0	0.0	0.0	6.82	0.54
19	Woodbury	12*	0	0	0	0	0	12	100.0	0.0	0.0	0.0	0.0	0.0	0.85	0.07
20	Worcester	36*	3	0	0	0	0	39	92.3	7.7	0.0	0.0	0.0	0.0	2.77	0.22
	County Totals	1329*	67	12	0	0	0	1408	94.4	4.8	0.9	0.0	0.0	0.0	100.00	7.98

	Windham County	Kunin	Thmpsn	DScat				Total	Dem1	Dem2	DSct				%Cty	%State
1	Athens	4*	0	0	0	0	0	4	100.0	0.0	0.0	0.0	0.0	0.0	0.30	0.02
2	Brattleboro	526*	29	7	0	0	0	562	93.6	5.2	1.2	0.0	0.0	0.0	41.72	3.19
3	Brookline	14*	1	1	0	0	0	16	87.5	6.3	6.3	0.0	0.0	0.0	1.19	0.09
4	Dover	12*	0	0	0	0	0	12	100.0	0.0	0.0	0.0	0.0	0.0	0.89	0.07
5	Dummerston	51*	0	1	0	0	0	52	98.1	0.0	1.9	0.0	0.0	0.0	3.86	0.29
6	Grafton	9*	1	0	0	0	0	10	90.0	10.0	0.0	0.0	0.0	0.0	0.74	0.06
7	Guilford	34*	0	1	0	0	0	35	97.1	0.0	2.9	0.0	0.0	0.0	2.60	0.20
8	Halifax	6*	0	0	0	0	0	6	100.0	0.0	0.0	0.0	0.0	0.0	0.45	0.03
9	Jamaica	14*	1	0	0	0	0	15	93.3	6.7	0.0	0.0	0.0	0.0	1.11	0.09
10	Londonderry	5*	0	0	0	0	0	5	100.0	0.0	0.0	0.0	0.0	0.0	0.37	0.03
11	Marlboro	30*	0	0	0	0	0	30	100.0	0.0	0.0	0.0	0.0	0.0	2.23	0.17
12	Newfane	33*	3	0	0	0	0	36	91.7	8.3	0.0	0.0	0.0	0.0	2.67	0.20
13	Putney	61*	1	0	0	0	0	62	98.4	1.6	0.0	0.0	0.0	0.0	4.60	0.35
14	Rockingham	282*	35	4	0	0	0	321	87.9	10.9	1.2	0.0	0.0	0.0	23.83	1.82
15	Stratton	4*	1	0	0	0	0	5	80.0	20.0	0.0	0.0	0.0	0.0	0.37	0.03
16	Townshend	20*	0	1	0	0	0	21	95.2	0.0	4.8	0.0	0.0	0.0	1.56	0.12
17	Vernon	32*	1	1	0	0	0	34	94.1	2.9	2.9	0.0	0.0	0.0	2.52	0.19
18	Wardsboro	3*	0	0	0	0	0	3	100.0	0.0	0.0	0.0	0.0	0.0	0.22	0.02
19	Westminster	59*	3	0	0	0	0	62	95.2	4.8	0.0	0.0	0.0	0.0	4.60	0.35
20	Whitingham	13*	0	0	0	0	0	13	100.0	0.0	0.0	0.0	0.0	0.0	0.97	0.07
21	Wilmington	26*	3	0	0	0	0	29	89.7	10.3	0.0	0.0	0.0	0.0	2.15	0.16
22	Windham	12*	2	0	0	0	0	14	85.7	14.3	0.0	0.0	0.0	0.0	1.04	0.08
	County Totals	1250*	81	16	0	0	0	1347	92.8	6.0	1.2	0.0	0.0	0.0	100.00	7.63

	Windsor County	Kunin	Thompsn	DScat				Total	Dem1	Dem2	DSct				%Cty	%State
1	Andover	15*	0	0	0	0	0	15	100.0	0.0	0.0	0.0	0.0	0.0	1.09	0.09
2	Baltimore	10*	1	0	0	0	0	11	90.9	9.1	0.0	0.0	0.0	0.0	0.80	0.06
3	Barnard	16*	1	0	0	0	0	17	94.1	5.9	0.0	0.0	0.0	0.0	1.23	0.10
4	Bethel	31*	0	1	0	0	0	32	96.9	0.0	3.1	0.0	0.0	0.0	2.32	0.18
5	Bridgewater	17*	2	1	0	0	0	20	85.0	10.0	5.0	0.0	0.0	0.0	1.45	0.11
6	Cavendish	40*	4	1	0	0	0	45	88.9	8.9	2.2	0.0	0.0	0.0	3.27	0.26
7	Chester	24*	4	0	0	0	0	28	85.7	14.3	0.0	0.0	0.0	0.0	2.03	0.16
8	Hartford	134*	8	0	0	0	0	142	94.4	5.6	0.0	0.0	0.0	0.0	10.30	0.80
9	Hartland	52*	1	1	0	0	0	54	96.3	1.9	1.9	0.0	0.0	0.0	3.92	0.31
10	Ludlow	51*	7	1	0	0	0	59	86.4	11.9	1.7	0.0	0.0	0.0	4.28	0.33
11	Norwich	164*	7	2	0	0	0	173	94.8	4.0	1.2	0.0	0.0	0.0	12.55	0.98
12	Plymouth	11*	0	0	0	0	0	11	100.0	0.0	0.0	0.0	0.0	0.0	0.80	0.06
13	Pomfret	34*	3	1	0	0	0	38	89.5	7.9	2.6	0.0	0.0	0.0	2.76	0.22
14	Reading	8*	0	1	0	0	0	9	88.9	0.0	11.1	0.0	0.0	0.0	0.65	0.05
15	Rochester	25*	1	0	0	0	0	26	96.2	3.8	0.0	0.0	0.0	0.0	1.89	0.15
16	Royalton	87*	6	1	0	0	0	94	92.6	6.4	1.1	0.0	0.0	0.0	6.82	0.53
17	Sharon	22*	3	1	0	0	0	26	84.6	11.5	3.8	0.0	0.0	0.0	1.89	0.15
18	Springfield	251*	17	1	0	0	0	269	93.3	6.3	0.4	0.0	0.0	0.0	19.52	1.52
19	Stockbridge	6*	1	0	0	0	0	7	85.7	14.3	0.0	0.0	0.0	0.0	0.51	0.04
20	Weathersfield	51*	4	0	0	0	0	55	92.7	7.3	0.0	0.0	0.0	0.0	3.99	0.31
21	Weston	33*	0	0	0	0	0	33	100.0	0.0	0.0	0.0	0.0	0.0	2.39	0.19
22	West Windsor	17*	1	1	0	0	0	19	89.5	5.3	5.3	0.0	0.0	0.0	1.38	0.11
23	Windsor	107*	11	1	0	0	0	119	89.9	9.2	0.8	0.0	0.0	0.0	8.64	0.67
24	Woodstock	72*	2	2	0	0	0	76	94.7	2.6	2.6	0.0	0.0	0.0	5.52	0.43
	County Totals	1278*	84	16	0	0	0	1378	92.7	6.1	1.2	0.0	0.0	0.0	100.00	7.81

Table 6.

1982 UNCONTESTED PRIMARIES - REPUBLICAN, DEMOCRATIC — Office of the Secretary of State, Montpelier, Vermont

	Candidate Identification,	Residence,	Column Heading	Party Identification and Heading			State Totals	
GOVERNOR	Richard A. Snelling	Shelburne	Snelng	Rep Primary Cand #1	(71)	Rep1	47872	96.40%
STATE TREASURER	Emory A. Hebard	Barton	Hebard	Rep Primary Cand #1	(71)	Rep1	48622	99.70%
SECRETARY OF STATE	James H. Douglas	Middlebury	Duglas	Rep Primary Cand #1	(71)	Rep1	47615	99.90%
AUDITOR OF ACCOUNTS	Alexander V. Acebo	Barre Town	Acebo	Rep Primary Cand #1	(71)	Rep1	46472	99.80%
ATTORNEY GENERAL	John J. Easton, Jr.	Stowe	Easton	Rep Primary Cand #1	(71)	Rep1	48751	99.80%
U.S. REPRESENTATIVE	Mark A. Kaplan	Burlington	Kaplan	Dem Primary Cand #1	(81)	Dem1	13272	95.10%
LIEUTENANT GOVERNOR	Thomas C. Ryan	Rutland City	Ryan	Dem Primary Cand #1	(81)	Dem1	13671	97.50%
STATE TREASURER	Andy Liana	Stratton	Liana	Dem Primary Cand #1	(81)	Dem1	12241	96.70%
AUDITOR OF ACCOUNTS	Frederick C. Randlet	Montpelier	Randlt	Dem Primary Cand #1	(81)	Dem1	11567	98.70%

Total Vote by County (Scattering at End of Table)

	Statewide Summary	Snelng	Hebard	Duglas	Acebo	Easton	Kaplan	Ryan	Liana	Randlt
	State Totals	47872	48622	47615	46472	48751	13272	13671	12241	11567
1	Addison County	3277	3459	3603	3346	3504	461	477	432	408
2	Bennington County	2688	2443	2465	2347	2474	428	477	449	429
3	Caledonia County	2925	3240	3119	3067	3153	357	378	336	331
4	Chittenden County	8903	8601	8378	8109	8851	4907	4588	4152	3949
5	Essex County	753	833	796	797	814	155	187	154	160
6	Franklin County	2277	2352	2301	2238	2333	1916	2079	1881	1787
7	Grand Isle County	398	410	408	392	416	245	259	249	235
8	Lamoille County	1868	1966	1916	1880	2037	155	171	152	135
9	Orange County	2603	2659	2613	2580	2645	332	357	319	280
10	Orleans County	2057	2300	2168	2125	2191	448	487	417	413
11	Rutland County	5288	5146	5039	4928	5239	854	1042	847	787
12	Washington County	6366	6830	6585	6647	6775	1010	1048	951	884
13	Windham County	3400	3363	3311	3203	3337	994	1054	950	876
14	Windsor County	5069	5020	4913	4813	4982	1010	1067	952	893

Percentage of State Totals

	Statewide Summary	Snelng	Hebard	Duglas	Acebo	Easton	Kaplan	Ryan	Liana	Randlt
1	Addison County	6.9	7.1	7.6	7.2	7.2	3.6	3.6	3.6	3.6
2	Bennington County	5.5	5.0	5.2	5.1	5.1	3.3	3.4	3.6	3.7
3	Caledonia County	6.2	6.7	6.6	6.6	6.5	2.8	2.8	2.9	2.9
4	Chittenden County	18.2	17.7	17.6	17.4	18.2	35.6	33.1	33.2	33.9
5	Essex County	1.7	1.7	1.7	1.7	1.7	1.3	1.4	1.4	1.4
6	Franklin County	4.8	4.8	4.8	4.8	4.8	14.7	15.1	15.5	15.5
7	Grand Isle County	0.9	0.9	0.9	0.9	0.9	2.0	2.0	2.1	2.1
8	Lamoille County	4.1	4.1	4.0	4.1	4.2	1.4	1.4	1.3	1.2
9	Orange County	5.5	5.5	5.5	5.6	5.4	2.6	2.6	2.6	2.5
10	Orleans County	4.4	4.7	4.6	4.6	4.5	3.6	3.7	3.7	3.6
11	Rutland County	10.8	10.6	10.6	10.6	10.7	6.3	7.5	6.8	6.8
12	Washington County	13.3	14.1	13.8	14.3	13.9	7.6	7.9	7.8	7.8
13	Windham County	7.1	6.9	6.9	6.9	6.9	7.5	7.7	7.6	7.5
14	Windsor County	10.6	10.3	10.3	10.4	10.2	7.8	7.9	7.9	7.7

	Addison County	Sneing	Hebard	Duglas	Acebo	Easton	Kaplan	Ryan	Llana	Randlt
1	Adulson	167	174	179	171	177	3	5	5	5
2	Bridport	115	118	125	118	117	19	19	19	18
3	Bristol	258	278	292	274	289	70	74	63	60
4	Cornwall	167	175	184	171	172	21	24	19	23
5	Ferrisburg	186	185	188	183	188	23	21	19	18
6	Goshen	35	37	38	36	38	3	3	3	2
7	Granville	26	25	24	21	23	6	4	4	4
8	Hancock	28	29	31	28	28	8	8	7	8
9	Leicester	51	53	52	50	50	5	6	6	5
10	Lincoln	162	164	169	157	155	21	20	20	18
11	Middlebury	858	883	936	861	908	96	102	93	83
12	Monkton	137	136	141	124	138	29	27	27	25
13	New Haven	120	122	131	118	127	19	18	16	17
14	Orwell	83	83	85	77	84	4	4	2	3
15	Panton	71	73	72	72	76	4	9	5	6
16	Ripton	45	44	47	41	44	6	6	6	4
17	Salisbury	126	139	146	126	145	5	7	7	5
18	Shoreham	8	96	99	95	94	11	10	10	11
19	Starksboro	190	172	183	168	179	28	26	25	19
20	Vergennes	207	225	223	213	217	50	52	50	47
21	Walthaw	68	70	69	69	73	7	9	6	6
22	Weybridge	128	132	139	129	136	17	16	14	16
23	Whiting	41	46	50	44	46	6	7	6	5
	County Totals	3277	3459	3603	3346	3504	461	477	432	408

	Bennington County	Sneing	Hebard	Duglas	Acebo	Easton	Kaplan	Ryan	Llana	Randlt
1	Arlington	156	159	161	151	157	46	53	46	48
2	Bennington	873	754	769	695	775	151	175	162	158
3	Dorset	283	251	251	246	258	24	24	23	23
4	Landgrove	42	38	36	36	38	0	0	0	0
5	Manchester	511	489	491	483	489	40	42	35	36
6	Peru	44	42	44	39	41	5	8	9	6
7	Pownal	85	82	78	77	78	26	23	23	20
8	Readsboro	124	101	105	99	106	18	20	18	17
9	Rupert	76	70	73	69	70	13	13	15	14
10	Sandgate	39	36	37	38	37	11	15	13	10
11	Searsburg	12	13	12	13	12	1	2	2	0
12	Shaftsbury	181	173	177	169	177	60	70	69	65
13	Stamford	120	105	101	103	106	11	10	10	10
14	Sunderland	63	58	58	56	59	13	13	13	13
15	Winhall	50	46	45	47	44	2	1	3	1
16	Woodford	29	26	27	26	27	7	8	8	8
	County Totals	2688	2443	2465	2347	2474	428	477	449	429

	Caledonia County	Sneing	Hebard	Duglas	Acebo	Easton	Kaplan	Ryan	Liana	Randit
1	Barnet	196	210	204	199	207	20	21	18	19
2	Burke	97	113	111	108	109	29	29	29	27
3	Danville	250	280	273	273	278	26	27	22	23
4	Groton	89	95	88	86	94	12	12	10	11
5	Hardwick	210	242	220	218	223	33	31	29	27
6	Kirby	72	88	84	83	83	4	3	3	3
7	Lyndon	432	497	485	489	493	41	40	35	37
8	Newark	23	32	31	28	30	9	8	8	5
9	Peacham	98	105	104	99	106	13	19	15	15
10	Ryegate	133	137	131	127	132	9	15	11	14
11	Saint Johnsbury	974	1049	1017	1000	1028	112	122	109	106
12	Sheffield	53	55	51	50	53	7	8	6	6
13	Stannard	10	12	11	10	11	5	5	6	6
14	Sutton	67	78	74	75	74	11	12	14	9
15	Walden	43	45	44	37	43	11	9	7	8
16	Waterford	140	157	149	144	147	8	11	9	10
17	Wheelock	38	45	42	41	42	7	6	5	5
	County Totals	2925	3240	3119	3067	3153	357	378	336	331

	Chittenden County	Sneing	Hebard	Duglas	Acebo	Easton	Kaplan	Ryan	Liana	Randit
1	Bolton	68	69	69	66	70	18	17	18	16
2	Burlington	2654	2480	2429	2303	2609	1928	1778	1590	1551
3	Charlotte	325	318	313	307	329	88	75	69	57
4	Colchester	694	641	632	606	688	401	366	344	331
5	Essex	1034	1030	991	966	1048	224	220	215	211
6	Hinesburg	232	233	228	213	228	79	67	67	59
7	Huntington	72	74	71	68	74	33	25	21	17
8	Jericho	252	261	251	249	261	96	91	81	74
9	Milton	341	345	338	338	354	261	269	245	226
10	Richmond	247	233	225	227	241	82	76	68	61
11	Saint George	46	50	48	48	50	14	12	12	12
12	Shelburne	700	669	655	632	668	180	161	149	135
13	South Burlington	1316	1306	1262	1243	1301	684	626	562	521
14	Underhill	234	232	228	224	237	66	53	55	48
15	Westford	124	109	109	102	115	21	24	25	16
16	Williston	368	366	353	346	369	137	136	120	115
17	Winooski	196	185	176	171	209	595	592	511	499
	County Totals	8903	8601	8378	8109	8851	4907	4588	4152	3949

	Essex County	Sneing	Hebard	Duglas	Acebo	Easton	Kaplan	Ryan	Liana	Randlt
1	Bloomfield	20	20	20	20	20	3	3	4	3
2	Brighton	166	206	196	189	197	65	78	63	65
3	Brunswick	20	23	20	20	20	3	4	3	3
4	Canaan	58	53	51	52	51	11	12	10	13
5	Concord	118	139	125	132	138	13	17	14	13
6	East Haven	26	28	26	26	27	13	15	13	14
7	Granby	23	23	23	23	24	0	0	0	0
8	Guildhall	50	53	51	49	52	3	3	3	3
9	Lemington	15	15	15	15	15	2	2	1	2
10	Lunenburg	198	206	200	204	205	30	37	31	31
11	Maidstone	33	35	35	34	34	1	2	2	2
12	Norton	16	20	22	21	19	9	12	8	9
13	Victory	10	12	12	12	12	2	2	2	2
	County Totals	753	833	796	797	814	155	187	154	160

	Franklin County	Sneing	Hebard	Duglas	Acebo	Easton	Kaplan	Ryan	Liana	Randlt
1	Bakersfield	46	49	48	47	49	32	32	29	28
2	Berkshire	61	66	63	64	66	73	83	73	72
3	Enosburg	153	157	152	149	156	68	72	65	58
4	Fairfax	154	151	150	146	144	51	52	47	47
5	Fairfield	43	47	41	41	46	92	95	84	81
6	Fletcher	46	54	53	51	59	10	12	10	10
7	Franklin	96	104	99	98	100	38	42	32	37
8	Georgia	304	309	313	295	320	145	166	150	144
9	Highgate	88	102	101	97	105	93	105	93	95
10	Montgomery	27	31	27	24	29	17	22	15	16
11	Richford	105	99	96	95	95	241	251	232	222
12	Saint Albans City	637	644	626	616	623	616	673	614	556
13	Saint Albans Town	223	238	228	225	235	213	222	209	201
14	Sheldon	70	72	72	71	74	41	49	46	43
15	Swanton	224	229	232	219	232	186	203	182	177
	County Totals	2277	2352	2301	2238	2333	1916	2079	1881	1787

	Grand Isle County	Sneing	Hebard	Duglas	Acebo	Easton	Kaplan	Ryan	Liana	Randit
1	Alburg	65	76	74	73	74	58	68	62	59
2	Grand Isle	101	99	97	94	100	85	85	82	73
3	Isle LaMotte	23	20	21	19	21	18	18	18	17
4	North Hero	63	63	64	63	66	20	27	25	25
5	South Hero	146	152	152	143	155	64	61	62	61
	County Totals	398	410	408	392	416	245	259	249	235

	Lamoille County	Sneing	Hebard	Duglas	Acebo	Easton	Kaplan	Ryan	Liana	Randit
1	Belvidere	33	36	36	34	36	2	2	1	2
2	Cambridge	274	279	281	271	294	19	21	19	15
3	Eden	86	101	93	88	94	3	4	6	6
4	Elmore	60	60	60	57	63	7	8	6	7
5	Hyde Park	207	224	217	218	229	21	18	19	14
6	Johnson	328	352	334	329	352	21	25	20	19
7	Morristown	298	325	317	318	327	41	50	43	37
8	Stowe	439	431	429	418	474	29	29	24	21
9	Waterville	57	61	57	58	67	4	6	5	4
10	Wolcott	86	97	92	89	101	8	8	9	10
	County Totals	1868	1966	1916	1880	2037	155	171	152	135

	Orange County	Sneing	Hebard	Duglas	Acebo	Easton	Kaplan	Ryan	Liana	Randit
1	Bradford	184	200	192	186	195	22	24	23	22
2	Braintree	148	151	150	148	151	2	3	2	3
3	Brookfield	131	155	156	151	161	5	7	7	5
4	Chelsea	240	232	228	229	233	13	16	13	11
5	Corinth	81	77	74	76	76	11	11	11	10
6	Fairlee	84	89	85	85	88	12	12	9	6
7	Newbury	213	220	215	207	212	25	25	22	23
8	Orange	65	65	67	66	68	20	21	21	21
9	Randolph	629	633	626	617	632	45	48	41	36
10	Strafford	102	91	88	85	91	64	60	56	44
11	Thetford	177	165	166	154	160	29	37	35	31
12	Topsham	77	84	83	82	82	12	12	11	11
13	Tunbridge	119	127	126	128	122	10	11	9	9
14	Vershire	30	30	29	29	30	0	2	2	2
15	Washington	89	91	85	88	90	8	9	0	0
16	West Fairlee	42	39	38	38	43	4	5	6	3
17	Williamstown	192	210	205	211	211	50	54	51	43
	County Totals	2603	2659	2613	2580	2645	332	357	319	280

	Orleans County	Sheing	Hebard	Duglas	Acebo	Easton	Kaplan	Ryan	Liana	Randlt
1	Albany	83	91	87	89	89	11	13	11	12
2	Barton	290	307	289	288	301	28	30	24	27
3	Brownington	50	56	49	49	49	13	15	14	12
4	Charleston	75	92	85	85	82	14	13	9	9
5	Coventry	61	66	63	61	64	3	4	3	4
6	Craftsbury	92	107	98	91	100	18	14	14	16
7	Derby	351	385	362	350	361	72	75	64	61
8	Glover	91	112	102	98	100	8	7	7	9
9	Greensboro	89	95	85	88	88	18	21	16	17
10	Holland	31	36	35	35	36	15	14	13	12
11	Irasburg	41	51	48	49	48	14	16	14	17
12	Jay	13	15	15	16	14	9	9	8	9
13	Lowell	39	44	36	38	38	21	28	26	22
14	Morgan	66	76	75	75	74	14	13	13	10
15	Newport City	482	514	502	487	508	130	145	123	126
16	Newport Town	74	99	94	90	100	27	35	28	27
17	Troy	45	55	51	46	48	21	22	20	10
18	Westfield	40	42	41	40	42	10	11	9	12
19	Westmore	44	57	51	50	49	2	2	1	1
	County Totals	2057	2300	2168	2125	2191	448	487	417	413

	Rutland County	Sheing	Hebard	Duglas	Acebo	Easton	Kaplan	Ryan	Liana	Randlt
1	Benson	41	57	56	55	54	1	1	1	1
2	Brandon	256	268	264	255	266	48	51	47	42
3	Castleton	200	200	172	200	207	39	53	38	34
4	Chittenden	110	106	105	102	112	19	22	20	18
5	Clarendon	190	186	180	179	191	38	45	41	36
6	Danby	69	67	66	63	70	17	23	16	14
7	Fair Haven	199	214	218	213	220	24	26	24	22
8	Hubbardton	45	42	43	41	46	5	7	4	3
9	Ira	33	33	32	33	32	10	12	11	10
10	Mendon	165	148	154	147	162	10	14	11	12
11	Middletown Springs	91	83	85	80	90	7	9	8	8
12	Mount Holly	81	82	81	78	86	15	18	16	13
13	Mount Tabor	29	31	30	28	29	5	6	5	4
14	Pawlet	108	103	105	104	106	14	18	16	16
15	Pittsfield	36	36	34	34	38	7	6	5	5
16	Pittsford	237	242	229	228	239	41	49	45	43
17	Poultney	309	298	295	291	298	74	86	66	66
18	Proctor	170	174	171	170	176	36	44	37	33
19	Rutland City	1605	1519	1473	1412	1519	255	327	246	230
20	Rutland Town	416	404	397	393	401	62	73	68	67
21	Sherburne	207	175	179	175	204	38	47	33	25
22	Shrewsbury	126	117	118	112	121	7	6	6	6
23	Sudbury	60	57	59	56	60	5	5	5	4
24	Tinmouth	49	52	54	52	53	2	1	2	2
25	Wallingford	211	206	201	198	209	17	20	16	14
26	Wells	67	68	64	68	69	15	19	16	16
27	West Haven	28	34	33	30	32	2	1	2	2
28	West Rutland	150	144	141	131	149	41	53	42	41
	County Totals	5288	5146	5039	4928	5239	854	1042	847	787

	Washington County	Sneing	Hebard	Duglas	Acebo	Easton	Kaplan	Ryan	Liana	Randlt
1	Barre City	1033	1114	1077	1128	1098	213	241	213	197
2	Barre Town	730	795	780	787	786	82	89	82	7(
3	Berlin	230	252	246	246	251	32	37	32	3:
4	Cabot	95	101	98	98	99	21	22	18	13
5	Calais	189	218	212	213	214	39	39	35	36
6	Duxbury	56	69	68	67	70	19	18	18	14
7	East Montpelier	372	414	398	401	417	32	31	27	24
8	Fayston	125	118	114	116	118	18	16	16	14
9	Marshfield	97	111	111	105	108	27	24	25	19
10	Middlesex	169	188	175	178	182	32	29	27	24
11	Montpelier	1599	1742	1661	1684	1721	196	207	187	193
12	Moretown	127	122	119	114	122	19	15	14	12
13	Northfield	438	435	424	419	428	61	69	58	55
14	Plainfield	138	143	137	132	148	38	35	32	31
15	Roxbury	45	47	44	42	44	12	13	12	10
16	Waitsfield	219	215	205	207	221	25	25	26	22
17	Warren	176	165	156	160	170	31	30	27	22
18	Waterbury	373	408	399	392	408	74	74	71	64
19	Woodbury	46	55	51	50	52	7	7	7	6
20	Worcester	109	118	110	108	118	32	27	24	25
	County Totals	6366	6830	6585	6647	6775	1010	1048	951	884

	Windham County	Sneing	Hebard	Duglas	Acebo	Easton	Kaplan	Ryan	Liana	Randlt
1	Athens	21	22	20	20	22	5	5	5	4
2	Brattleboro	1121	1100	1092	1048	1095	422	428	388	353
3	Brookline	45	47	47	45	48	12	11	0	0
4	Dover	101	92	93	92	95	10	11	10	8
5	Dummerston	195	202	197	191	197	43	46	40	40
6	Grafton	76	72	70	67	70	5	6	7	6
7	Guilford	162	163	161	158	162	27	30	25	24
8	Halifax	47	50	47	45	47	4	6	4	4
9	Jamaica	70	66	66	63	67	14	13	12	10
10	Londonderry	125	128	125	120	127	5	4	3	3
11	Marlboro	68	62	63	61	63	15	14	13	7
12	Newfane	171	160	162	154	163	26	29	25	22
13	Putney	147	140	134	126	132	48	47	47	43
14	Rockingham	295	298	292	297	301	236	277	249	239
15	Stratton	22	20	19	19	18	4	4	4	3
16	Townshend	90	85	83	80	86	12	12	14	14
17	Vernon	121	142	138	132	137	24	27	26	19
18	Wardsboro	55	60	61	59	62	1	2	3	3
19	Westminster	182	182	176	172	178	46	46	40	44
20	Whitingham	79	78	71	68	74	9	9	8	8
21	Wilmington	179	163	167	159	162	18	17	17	13
22	Windham	28	31	27	27	31	8	10	10	9
	County Totals	3400	3363	3311	3203	3337	994	1054	950	876

1982 UNCONTESTED PRIMARIES - REPUBLICAN, DEMOCRATIC

Office of the Secretary of State, Montpelier, Vermont

	Windsor County	Sneing	Hebard	Duglas	Acebo	Easton	Kaplan	Ryan	Liana	Randit
1	Andover	62	66	67	66	67	10	11	10	11
2	Baltimore	22	26	27	27	28	6	6	7	6
3	Barnard	110	107	108	89	107	13	12	11	9
4	Bethel	200	195	187	186	191	21	21	17	19
5	Bridgewater	83	84	82	82	84	15	16	15	13
6	Cavendish	142	139	142	136	140	39	43	36	38
7	Chester	406	408	403	387	397	17	21	18	15
8	Hartford	558	530	518	511	534	107	117	111	102
9	Hartland	312	324	316	329	329	38	42	36	36
10	Ludlow	142	136	133	122	133	46	54	43	42
11	Norwich	265	234	232	221	235	115	122	99	94
12	Plymouth	59	54	54	52	55	8	7	9	8
13	Pomfret	123	115	113	113	114	32	26	25	19
14	Reading	76	76	78	77	79	7	7	6	6
15	Rochester	132	127	133	124	128	14	18	15	13
16	Royalton	170	173	166	166	175	59	67	46	51
17	Sharon	76	82	77	76	81	14	13	13	11
18	Springfield	831	855	811	805	812	216	226	212	203
19	Stockbridge	47	51	50	50	50	7	8	7	6
20	Weathersfield	184	188	183	181	185	49	46	44	42
21	Weston	78	79	78	77	79	27	26	27	23
22	West Windsor	97	97	96	93	98	13	12	13	12
23	Windsor	339	340	341	332	345	88	94	87	78
24	Woodstock	555	534	518	511	536	49	52	45	36
	County Totals	5069	5020	4913	4813	4982	1010	1067	952	893

Scattering Votes by County

1	Addison County	167	10	7	4	3	42	21	25	10
2	Bennington County	30	10	1	2	3	29	7	1	4
3	Caledonia County	167	6	7	6	5	30	17	27	6
4	Chittenden County	146	12	10	9	15	64	55	48	21
5	Essex County	71	3	1	1	4	25	5	18	2
6	Franklin County	112	10	5	8	4	134	45	77	26
7	Grand Isle County	31	3	0	2	0	37	20	21	15
8	Lamoille County	158	9	2	4	5	36	24	18	3
9	Orange County	122	8	1	10	6	37	10	10	8
10	Orleans County	151	5	2	4	5	49	31	54	13
11	Rutland County	74	7	4	5	6	22	7	7	4
12	Washington County	219	25	16	20	25	55	53	38	34
13	Windham County	146	19	4	7	9	49	25	15	4
14	Windsor County	171	7	5	5	5	75	34	54	6
	Total Scattering	1765	134	65	87	95	684	354	413	156
	Statewide Votes	49637	48756	47680	46559	48846	13956	14025	12654	11723

Table 7.

1982 UNCONTESTED PRIMARIES - LIBERTY UNION, CITIZENS — Office of the Secretary of State, Montpelier, Vermont

	Candidate Identification	Residence	Column Heading	Party Identification and Heading			State Totals	
U.S. SENATOR,CLASS 1	Jerry Levy	Guilford	Levy	LU Primary Cand #1 (77)	LU1		190	96.00%
U.S. REPRESENTATIVE	Peter Diamondstone	Brattleboro	Dmdstn	LU Primary Cand #1 (77)	LU1		200	97.60%
GOVERNOR	Richard F. Gottlieb	Guilford	Gotlib	LU Primary Cand #1 (77)	LU1		184	97.40%
LIEUTENANT GOVERNOR	Nancy Egan Sternbach	Westminster	Strnbh	LU Primary Cand #1 (77)	LU1		175	98.30%
ATTORNEY GENERAL	Harold Teal, Sr.	Arlington	Teal	LU Primary Cand #1 (77)	LU1		163	98.20%
U.S. SENATOR,CLASS 1	Ion Laskaris	Burlington	Lskris	Cit Primary Cand #1 (87)	Cit1		261	89.70%
U.S. REPRESENTATIVE	Robin Lloyd	Burlington	Lloyd	Cit Primary Cand #1 (87)	Cit1		275	92.60%
LIEUTENANT GOVERNOR	Terry Bouricius	Burlington	Burcis	Cit Primary Cand #1 (87)	Cit1		257	94.50%
STATE TREASURER	David Ershun	Guilford	Ershun	Cit Primary Cand #1 (87)	Cit1		254	95.50%

Total Vote by County (Scattering at End of Table)

	Statewide Summary	Levy	Dmdstn	Gotlib	Strnbh	Teal	Lskris	Lloyd	Burcis	Ershun
	State Totals	190	200	184	175	163	261	275	257	254
1	Addison County	10	11	10	10	7	16	15	13	14
2	Bennington County	3	2	3	2	1	7	8	10	12
3	Caledonia County	6	6	6	6	6	2	2	2	2
4	Chittenden County	24	35	26	25	37	94	106	100	98
5	Essex County	2	3	3	3	1	2	2	2	1
6	Franklin County	14	12	12	9	7	11	13	15	13
7	Grand Isle County	0	1	2	1	1	3	2	3	2
8	Lamoille County	4	5	5	5	3	23	24	22	24
9	Orange County	4	3	3	3	3	15	17	14	14
10	Orleans County	8	8	7	8	8	9	9	8	8
11	Rutland County	40	35	32	28	24	33	31	27	25
12	Washington County	21	23	22	22	21	18	17	14	15
13	Windham County	50	50	49	49	41	16	17	16	17
14	Windsor County	4	6	4	4	3	12	12	11	9

Percentage of State Totals

	Statewide Summary	Levy	Dmdstn	Gotlib	Strnbh	Teal	Lskris	Lloyd	Burcis	Ershun
1	Addison County	5.1	5.4	5.3	5.6	4.2	5.8	5.4	5.1	5.6
2	Bennington County	1.5	1.0	1.6	1.1	0.6	3.8	3.7	4.4	4.5
3	Caledonia County	3.0	2.9	3.2	3.4	3.6	0.7	0.7	0.7	0.8
4	Chittenden County	12.1	17.6	13.8	14.0	22.9	34.7	36.7	37.5	38.3
5	Essex County	1.5	1.5	1.6	1.7	1.2	0.7	0.7	0.7	0.4
6	Franklin County	8.6	6.8	7.4	5.6	4.2	4.8	5.4	5.5	4.9
7	Grand Isle County	0.0	0.5	1.1	0.6	0.6	1.0	0.7	1.1	0.8
8	Lamoille County	2.5	2.4	3.2	2.8	1.8	8.6	8.8	8.8	9.0
9	Orange County	2.0	1.5	1.6	1.7	1.8	6.2	6.4	5.9	5.6
10	Orleans County	4.6	4.4	4.2	4.5	4.8	3.1	3.0	2.9	3.4
11	Rutland County	20.2	17.1	16.9	15.7	14.5	12.0	11.1	10.7	9.8
12	Washington County	11.6	11.7	12.2	12.9	13.3	6.9	6.4	5.5	6.0
13	Windham County	25.3	24.4	25.9	28.1	24.7	5.8	5.7	5.9	6.4
14	Windsor County	2.0	2.9	2.1	2.3	1.8	5.8	5.4	5.1	4.5

	Addison County	Levy	Dmdstn	Gotlib	Strnbh	Teal	Lskris	Lloyd	Burcis	Ershun
1	Addison	0	0	0	0	0	0	0	0	0
2	Bridport	0	0	0	0	0	1	1	1	1
3	Bristol	1	1	1	1	1	2	2	0	2
4	Cornwall	0	0	0	0	0	0	0	0	0
5	Ferrisburg	0	0	0	0	0	2	2	2	0
6	Goshen	1	1	1	1	1	0	0	0	0
7	Granville	0	0	0	0	0	0	0	0	0
8	Hancock	0	0	0	0	0	0	0	0	0
9	Leicester	0	0	0	0	0	0	0	0	0
10	Lincoln	0	0	0	0	0	0	0	0	0
11	Middlebury	3	3	3	3	1	0	0	1	0
12	Monkton	1	1	1	1	0	2	2	1	2
13	New Haven	0	0	0	0	0	1	1	1	1
14	Orwell	1	1	1	1	1	2	2	2	2
15	Panton	0	0	0	0	0	0	0	0	0
16	Ripton	0	0	0	0	0	0	0	0	0
17	Salisbury	1	1	1	1	1	0	0	0	0
18	Shoreham	0	0	0	0	0	0	0	0	0
19	Starksboro	1	1	1	1	1	4	4	4	4
20	Vergennes	0	0	0	0	0	0	0	0	0
21	Waltham	0	0	0	0	0	1	1	0	1
22	Weybridge	0	1	0	0	0	1	0	1	1
23	Whiting	1	1	1	1	1	0	0	0	0
	County Totals	10	11	10	10	7	16	15	13	14

	Bennington County	Levy	Dmdstn	Gotlib	Strnbh	Teal	Lskris	Lloyd	Burcis	Ershun
1	Arlington	0	0	0	0	0	1	1	1	1
2	Bennington	0	0	0	0	0	2	1	3	4
3	Dorset	0	0	0	0	0	0	0	0	0
4	Landgrove	0	0	0	0	0	0	0	0	0
5	Manchester	1	1	1	1	0	0	0	0	0
6	Peru	0	0	0	0	0	0	0	0	0
7	Pownal	0	0	0	0	0	1	2	2	2
8	Readsboro	0	0	0	0	0	0	1	1	1
9	Rupert	0	0	0	0	0	0	0	0	0
10	Sandgate	1	1	1	1	1	1	1	1	1
11	Searsburg	0	0	0	0	0	0	0	0	0
12	Shaftsbury	0	0	0	0	0	2	2	2	3
13	Stamford	0	0	0	0	0	0	0	0	0
14	Sunderland	0	0	0	0	0	0	0	0	0
15	Winhall	0	0	0	0	0	0	0	0	0
16	Woodford	1	0	1	0	0	0	0	0	0
	County Totals	3	2	3	2	1	7	8	10	12

	Caledonia County	Levy	Dmdstn	Gotlib	Strnbh	Teal	Lskris	Lloyd	Burcis	Ershun
1	Barnet	0	0	0	0	0	0	0	0	0
2	Burke	0	0	0	0	0	0	0	0	0
3	Danville	0	0	0	0	0	0	0	0	0
4	Groton	0	0	0	0	0	0	0	0	0
5	Hardwick	1	1	1	1	1	0	0	0	0
6	Kirby	0	0	0	0	0	0	0	0	0
7	Lyndon	0	0	0	0	0	0	0	0	0
8	Newark	0	0	0	0	0	0	0	0	0
9	Peacham	0	0	0	0	0	0	0	0	0
10	Ryegate	0	0	0	0	0	0	0	0	0
11	Saint Johnsbury	5	5	5	5	5	1	1	1	1
12	Sheffield	0	0	0	0	0	0	0	0	0
13	Stannard	0	0	0	0	0	0	0	0	0
14	Sutton	0	0	0	0	0	0	0	0	0
15	Walden	0	0	0	0	0	0	0	0	0
16	Waterford	0	0	0	0	0	1	1	1	1
17	Wheelock	0	0	0	0	0	0	0	0	0
	County Totals	6	6	6	6	6	2	2	2	2

	Chittenden County	Levy	Dmdstn	Gotlib	Strnbh	Teal	Lskris	Lloyd	Burcis	Ershun
1	Bolton	0	0	0	0	0	1	0	1	1
2	Burlington	12	12	13	10	15	69	75	72	69
3	Charlotte	0	0	0	0	0	2	2	2	2
4	Colchester	1	1	1	1	1	2	3	1	2
5	Essex	1	2	1	1	1	3	3	3	3
6	Hinesburg	1	1	1	1	1	0	2	3	1
7	Huntington	0	0	0	0	0	2	3	2	2
8	Jericho	0	0	0	0	0	0	0	0	1
9	Milton	5	5	5	6	5	3	3	3	3
10	Richmond	1	1	1	1	1	3	3	2	3
11	Saint George	0	0	0	0	0	0	0	0	0
12	Shelburne	0	0	0	0	0	1	2	2	0
13	South Burlington	1	1	1	1	1	2	2	2	2
14	Underhill	0	0	0	0	0	3	3	3	3
15	Westford	0	0	0	0	0	1	1	1	1
16	Williston	0	0	0	0	0	2	2	1	1
17	Winooski	2	12	3	4	12	0	2	2	4
	County Totals	24	35	26	25	37	94	106	100	98

	Essex County	Levy	Dmdstn	Gotlib	Strnbh	Teal	Lskris	Lloyd	Burcis	Ershun
1	Bloomfield	0	0	0	0	0	0	0	0	0
2	Brighton	0	1	1	1	0	0	0	0	0
3	Brunswick	0	0	0	0	0	0	0	0	0
4	Canaan	1	1	1	1	1	1	1	1	0
5	Concord	1	1	1	1	0	1	1	1	1
6	East Haven	0	0	0	0	0	0	0	0	0
7	Granby	0	0	0	0	0	0	0	0	0
8	Guildhall	0	0	0	0	0	0	0	0	0
9	Lemington	0	0	0	0	0	0	0	0	0
10	Lunenburg	0	0	0	0	0	0	0	0	0
11	Maidstone	0	0	0	0	0	0	0	0	0
12	Norton	0	0	0	0	0	0	0	0	0
13	Victory	0	0	0	0	0	0	0	0	0
	County Totals	2	3	3	3	1	2	2	2	1

	Franklin County	Levy	Dmdstn	Gotlib	Strnbh	Teal	Lskris	Lloyd	Burcis	Ershun
1	Bakersfield	0	0	0	0	0	0	0	0	0
2	Berkshire	0	0	0	0	0	0	1	0	1
3	Enosburg	1	0	1	0	0	1	1	1	1
4	Fairfax	0	0	0	0	0	0	0	0	0
5	Fairfield	0	0	0	0	0	0	0	0	0
6	Fletcher	0	0	0	0	0	1	1	1	0
7	Franklin	0	0	0	0	0	0	0	0	0
8	Georgia	3	3	3	3	3	1	1	2	2
9	Highgate	0	0	0	0	0	1	1	1	0
10	Montgomery	0	0	0	0	0	0	0	0	0
11	Richford	1	1	1	1	1	0	0	0	0
12	Saint Albans City	7	7	6	5	3	5	6	6	5
13	Saint Albans Town	2	1	1	0	0	1	1	1	1
14	Sheldon	0	0	0	0	0	0	0	2	2
15	Swanton	0	0	0	0	0	1	1	1	1
	County Totals	14	12	12	9	7	11	13	15	13

	Grand Isle County	Levy	Dmdstn	Gotlib	Strnbh	Teal	Lskris	Lloyd	Burcis	Ershun
1	Alburg	0	0	1	0	0	1	1	1	1
2	Grand Isle	0	0	0	0	0	1	0	1	0
3	Isle LaMotte	0	0	0	0	0	0	0	0	0
4	North Hero	0	0	0	0	0	0	0	0	0
5	South Hero	0	1	1	1	1	1	1	1	1
	County Totals	0	1	2	1	1	3	2	3	2

	Lamoille County	Levy	Dmdstn	Gotlib	Strnbh	Teal	Lskris	Lloyd	Burcis	Ershun
1	Belvidere	0	0	0	0	0	0	0	0	0
2	Cambridge	1	2	2	2	1	4	5	4	5
3	Eden	1	1	1	1	1	2	2	2	2
4	Elmore	0	0	0	0	0	0	0	0	0
5	Hyde Park	0	0	0	0	0	1	1	1	1
6	Johnson	0	0	0	0	0	3	3	2	2
7	Morristown	1	1	1	1	1	5	6	5	5
8	Stowe	0	0	0	0	0	6	6	6	7
9	Waterville	1	1	1	1	0	1	0	1	1
10	Wolcott	0	0	0	0	0	1	1	1	1
	County Totals	4	5	5	5	3	23	24	22	24

	Orange County	Levy	Dmdstn	Gotlib	Strnbh	Teal	Lskris	Lloyd	Burcis	Ershun
1	Bradford	2	2	2	2	2	0	0	0	0
2	Braintree	0	0	0	0	0	0	0	0	0
3	Brookfield	0	0	0	0	0	0	0	0	0
4	Chelsea	0	0	0	0	0	0	2	0	0
5	Corinth	1	0	0	0	0	1	1	1	1
6	Fairlee	0	0	0	0	0	0	0	0	0
7	Newbury	0	0	0	0	0	1	1	1	1
8	Orange	0	0	0	0	0	0	0	0	0
9	Randolph	1	1	1	1	1	4	5	4	3
10	Strafford	0	0	0	0	0	1	0	0	0
11	Thetford	0	0	0	0	0	5	5	5	5
12	Topsham	0	0	0	0	0	0	0	0	0
13	Tunbridge	0	0	0	0	0	0	0	0	0
14	Versnire	0	0	0	0	0	0	0	0	0
15	Washington	0	0	0	0	0	0	0	0	0
16	West Fairlee	0	0	0	0	0	0	0	1	1
17	Williamstown	0	0	0	0	0	3	3	2	3
	County Totals	4	3	3	3	3	15	17	14	14

	Orleans County	Levy	Dmdstn	Gotlib	Strnbh	Teal	Lskris	Lloyd	Burcis	Ershun
1	Albany	0	0	0	0	0	0	0	0	0
2	Barton	1	1	0	1	1	1	1	1	0
3	Brownington	0	0	0	0	0	0	0	0	0
4	Charleston	1	1	1	1	1	0	0	0	0
5	Coventry	1	1	1	1	1	0	0	0	0
6	Craftsbury	1	1	0	1	1	0	0	0	0
7	Derby	1	1	1	1	1	2	2	2	2
8	Glover	0	0	0	0	0	2	2	2	2
9	Greensboro	0	0	1	1	1	1	1	1	1
10	Holland	0	0	0	0	0	0	0	0	0
11	Irasburg	0	0	0	0	0	0	0	0	0
12	Jay	0	0	0	0	0	0	0	0	0
13	Lowell	0	0	0	0	0	0	0	0	0
14	Morgan	1	1	1	0	0	0	0	0	0
15	Newport City	2	2	2	2	2	1	1	1	1
16	Newport Town	0	0	0	0	0	2	2	1	2
17	Troy	0	0	0	0	0	0	0	0	0
18	Westfield	0	0	0	0	0	0	0	0	0
19	Westmore	0	0	0	0	0	0	0	0	0
	County Totals	8	8	7	8	8	9	9	8	8

	Rutland County	Levy	Dmdstn	Gotlib	Strnbh	Teal	Lskris	Lloyd	Burcis	Ershun
1	Benson	0	0	0	0	0	0	0	0	0
2	Brandon	0	0	0	0	0	2	2	1	1
3	Castleton	0	0	0	0	0	1	1	1	1
4	Chittenden	2	2	2	2	0	2	2	2	2
5	Clarendon	0	0	0	0	0	0	0	0	0
6	Danby	1	1	1	1	1	0	0	0	0
7	Fair Haven	0	0	0	0	0	0	0	0	0
8	Hubbardton	0	0	0	0	0	0	0	0	0
9	Ira	0	0	0	0	0	0	0	0	0
10	Mendon	0	1	0	0	0	0	0	0	0
11	Middletown Springs	0	0	0	0	0	1	1	0	0
12	Mount Holly	2	2	2	2	1	1	1	1	1
13	Mount Tabor	0	0	0	0	0	0	0	0	0
14	Pawlet	0	0	0	0	0	0	0	0	0
15	Pittsfield	0	0	0	0	0	1	1	1	1
16	Pittsford	0	0	0	0	0	0	0	0	0
17	Poultney	3	2	2	2	2	5	4	3	3
18	Proctor	1	1	1	1	1	0	0	0	0
19	Rutland City	27	22	20	16	16	16	15	14	12
20	Rutland Town	2	2	2	2	2	0	0	0	0
21	Sherburne	1	1	1	1	0	0	0	0	0
22	Shrewsbury	0	0	0	0	0	0	0	0	0
23	Sudbury	0	0	0	0	0	0	0	0	0
24	Tinmouth	0	0	0	0	0	0	0	0	0
25	Wallingford	0	0	0	0	0	1	1	1	1
26	Wells	0	0	0	0	0	0	0	0	0
27	West Haven	0	0	0	0	0	0	0	0	0
28	West Rutland	1	1	1	1	1	3	3	3	3
	County Totals	40	35	32	28	24	33	31	27	25

	Washington County	Levy	Umdstn	Gotlib	Strnbh	Teal	Lskris	Lloyd	Burcis	Ershun
1	Barre City	2	3	3	1	2	1	1	1	1
2	Barre Town	0	1	0	1	1	1	1	0	1
3	Berlin	0	0	0	0	0	1	1	1	1
4	Cabot	0	0	0	0	0	0	0	0	0
5	Calais	2	2	2	2	2	1	0	1	1
6	Duxbury	1	1	1	1	1	0	0	0	0
7	East Montpelier	2	2	2	2	2	0	0	0	0
8	Fayston	0	0	0	0	0	0	0	0	0
9	Marshfield	1	1	1	0	0	1	1	1	1
10	Middlesex	0	0	0	0	0	0	0	0	0
11	Montpelier	6	6	6	8	6	8	8	5	5
12	Moretown	0	0	0	0	0	0	0	0	0
13	Northfield	3	3	3	3	3	0	0	0	0
14	Plainfield	0	0	0	0	0	2	2	2	2
15	Roxbury	1	1	1	1	1	0	0	0	0
16	Waitsfield	0	0	0	0	0	0	0	0	0
17	Warren	0	0	0	0	0	1	1	1	1
18	Waterbury	2	2	2	2	2	0	0	0	0
19	Woodbury	1	1	1	1	1	0	0	0	0
20	Worcester	0	0	0	0	0	2	2	2	2
	County Totals	21	23	22	22	21	18	17	14	15

	Windham County	Levy	Umdstn	Gotlib	Strnbh	Teal	Lskris	Lloyd	Burcis	Ershun
1	Athens	0	0	0	0	0	0	0	0	0
2	Brattleboro	26	26	24	26	20	6	7	7	7
3	Brookline	2	2	2	2	2	0	0	0	0
4	Dover	1	1	1	0	1	0	0	0	0
5	Dummerston	3	2	2	3	1	0	0	0	0
6	Grafton	0	0	0	0	0	0	0	0	0
7	Guilford	9	9	9	8	8	1	1	1	1
8	Halifax	0	0	0	0	0	0	0	0	0
9	Jamaica	0	0	0	0	0	0	0	0	0
10	Londonderry	0	0	0	0	0	0	0	0	0
11	Marlboro	2	2	2	2	2	1	1	1	1
12	Newfane	3	3	3	3	3	1	1	0	1
13	Putney	0	1	1	1	1	2	2	2	2
14	Rockingham	2	1	1	1	0	2	2	2	2
15	Stratton	0	0	0	0	0	0	0	0	0
16	Townshend	0	0	0	0	0	1	1	1	1
17	Vernon	0	0	1	0	0	0	0	0	0
18	Wardsboro	0	1	1	1	1	0	0	0	0
19	Westminster	2	2	2	2	2	1	1	1	1
20	Whitingham	0	0	0	0	0	1	1	1	1
21	Wilmington	0	0	0	0	0	0	0	0	0
22	Windham	0	0	0	0	0	0	0	0	0
	County Totals	50	50	49	49	41	16	17	16	17

	Windsor County	Levy	Jmdstn	Gotlib	Strnbn	Teal	Lskris	Lloyd	Burcis	Ershun
1	Andover	0	0	0	0	0	0	0	0	0
2	Baltimore	0	0	0	0	0	0	0	0	0
3	Barnard	0	0	0	0	0	0	0	0	0
4	Bethel	0	0	0	0	0	0	0	0	0
5	Bridgewater	0	0	0	0	0	0	0	0	0
6	Cavendish	0	1	0	0	0	1	1	1	1
7	Chester	1	1	1	1	1	1	1	1	1
8	Hartford	0	0	0	0	0	0	0	0	0
9	Hartland	0	0	0	0	0	0	0	0	0
10	Ludlow	1	1	1	1	0	1	1	1	1
11	Norwich	0	0	0	0	0	1	1	1	1
12	Plymouth	0	0	0	0	0	0	0	0	0
13	Pomfret	0	0	0	0	0	0	0	0	0
14	Reading	0	0	0	0	0	0	0	0	0
15	Rochester	0	0	0	0	0	2	3	2	0
16	Royalton	0	0	0	0	0	2	2	2	2
17	Sharon	0	0	0	0	0	4	3	3	3
18	Springfield	0	0	0	0	0	0	0	0	0
19	Stockbridge	0	0	0	0	0	0	0	0	0
20	Weathersfield	0	0	0	0	0	0	0	0	0
21	Weston	0	0	0	0	0	0	0	0	0
22	West Windsor	0	0	0	0	0	0	0	0	0
23	Windsor	0	1	0	0	0	0	0	0	0
24	Woodstock	2	2	2	2	2	0	0	0	0
	County Totals	4	6	4	4	3	12	12	11	9

Scattering Votes by County

1	Addison County	0	0	0	0	0	1	1	1	1
2	Bennington County	0	0	0	0	0	4	3	2	0
3	Caledonia County	0	0	0	0	0	0	0	0	0
4	Chittenden County	0	1	0	0	1	7	3	2	4
5	Essex County	1	0	0	0	1	0	0	0	0
6	Franklin County	3	2	2	1	0	3	3	0	0
7	Grand Isle County	0	0	0	0	0	0	0	0	0
8	Lamoille County	1	0	1	0	0	2	2	2	0
9	Orange County	0	0	0	0	0	3	2	2	1
10	Orleans County	1	1	1	0	0	0	0	0	1
11	Rutland County	0	0	0	0	0	2	2	2	1
12	Washington County	2	1	1	1	1	2	2	1	1
13	Windham County	0	0	0	1	0	1	0	0	0
14	Windsor County	0	0	0	0	0	5	4	3	3
	Total Scattering	8	5	5	3	3	30	22	15	12
	Statewide Votes	198	205	189	178	166	291	297	272	266

General Election

November 2, 1982

OFFICIAL GENERAL ELECTION BALLOT — NOVEMBER 2, 1982

INSTRUCTION TO VOTERS: To vote for a person whose name is printed on the ballot, mark a cross (X) in the square at the right of that person's name and party designation. To vote for a person whose name is not printed on the ballot, write the person's name on the blank line in the appropriate block.

For United States Senator

Vote for not more than ONE

- BO ADLERBERT, Andover — Libertarian ☐
- JAMES A. GUEST, Waitsfield — Democratic ☐
- MICHAEL EDWARD HACKETT, Burlington — Independent ☐
- ION LASKARIS, Burlington — Citizens Party Vermont ☐
- JERRY LEVY, Guilford — Liberty Union ☐
- ROBERT T. STAFFORD, Rutland City — Republican ☐
- _____ Write-In ☐

For Representative to Congress

Vote for not more than ONE

- PETER DIAMONDSTONE, Brattleboro — Liberty Union ☐
- MORRIS EARLE, New Haven — Small is Beautiful ☐
- JIM JEFFORDS, Rutland City — Republican ☐
- MARK A. KAPLAN, Burlington — Democratic ☐
- ROBIN LLOYD, Burlington — Citizens Party Vermont ☐
- GEORGE E. TRASK, Londonderry — Libertarian ☐
- _____ Write-In ☐

For Governor

Vote for not more than ONE

- JOHN L. BUTTOLPH, III, Morristown — Libertarian ☐
- RICHARD F. GOTTLIEB, Guilford — Liberty Union ☐
- MADELEINE M. KUNIN, Burlington — Democratic ☐
- RICHARD A. SNELLING, Shelburne — Republican ☐
- _____ Write-In ☐

For Lieutenant Governor

Vote for not more than ONE

- TERRY BOURICIUS, Burlington — Citizens Party Vermont ☐
- THOMAS C. RYAN, Rutland City — Democratic ☐
- PETER SMITH, Middlesex — Republican ☐
- NANCY EGAN STERNBACH, Westminster — Liberty Union ☐
- _____ Write-In ☐

For State Treasurer

Vote for not more than ONE

- JOHN V. CRAVEN, Middlebury — Liberty Union ☐
- CARL G. ELLIS, Randolph — Libertarian ☐
- DAVID N. ERSHUN, Guilford — Citizens Party Vermont ☐
- EMORY A. "EM" HEBARD, Barton — Republican ☐
- ANDY LLANA, Stratton — Democratic ☐
- _____ Write-In ☐

For Secretary of State

Vote for not more than ONE

- COLIN BLOCH, Montpelier — Liberty Union ☐
- JAMES H. DOUGLAS, Middlebury — Republican, Democratic ☐
- WILLIAM WICKER, Colchester — Libertarian ☐
- _____ Write-In ☐

For Auditor of Accounts

Vote for not more than ONE

- ALEXANDER V. ACEBO, Barre City — Republican ☐
- FRANCES M. KEMP, Burlington — Liberty Union ☐
- FREDERICK C. RANDLET, Montpelier — Democratic ☐
- MARLA WEINER, Essex — Libertarian ☐
- _____ Write-In ☐

For Attorney General

Vote for not more than ONE

- JOHN J. EASTON, JR., Stowe — Republican, Democratic ☐
- HAROLD TEAL, SR., Arlington — Liberty Union ☐
- _____ Write-In ☐

For State Senator

Vote for not more than SIX

- THOMAS CROWLEY, Burlington — Democratic ☐
- DENNIS DELANEY, Charlotte — Republican ☐
- RALPH DesLAURIERS, Bolton — Republican ☐
- LORRAINE H. GRAHAM, Burlington — Democratic ☐
- PHILIP H. HOFF, Burlington — Democratic ☐
- GEORGE E. LITTLE, JR., Burlington — Republican ☐
- JOHN VAN SICKLEN MAECK, Shelburne — Republican ☐
- MARCIA A. MARSHALL, Burlington — Citizens Party Vermont ☐
- DOUGLAS A. RACINE, Richmond — Democratic ☐
- WILLIAM HARTIGAN SORRELL, Williston — Democratic ☐
- SALLIE SOULE, Shelburne — Democratic ☐
- RUTH S. STOKES, Williston — Republican ☐
- RICHARD H. WADHAMS, Underhill — Republican ☐
- _____ Write-In ☐
- _____ Write-In ☐
- _____ Write-In ☐
- _____ Write-In ☐
- _____ Write-In ☐
- _____ Write-In ☐

For State Representative

Vote for not more than ONE

- DAVID A. KAUFMAN, South Burlington — Republican ☐
- CONNIE KITE, South Burlington — Democratic ☐
- _____ Write-In ☐

For Assistant Judges

Vote for not more than TWO

- CHARLES L. DELANEY, Colchester — Democratic ☐
- JAMES F. McMULLAN, JR., Milton — Republican ☐
- EDWARD S. VonSITAS, Essex — Republican ☐
- JANE L. WHEEL, Burlington — Democratic ☐
- _____ Write-In ☐
- _____ Write-In ☐

For Probate Judge

Vote for not more than ONE

- L. JOHN CAIN, Burlington — Democratic ☐
- _____ Write-In ☐

For State's Attorney

Vote for not more than ONE

- KEVIN G. BRADLEY, Burlington — Democratic, Republican ☐
- _____ Write-In ☐

For Sheriff

Vote for not more than ONE

- RONALD "BUTCH" DUELL, Winooski — Democratic, Republican ☐
- _____ Write-In ☐

For High Bailiff

Vote for not more than ONE

- KEVIN M. McLAUGHLIN, Burlington — Democratic ☐
- ALAN J. MURRAY, Westford — Republican ☐
- _____ Write-In ☐

Table 8.

1982 GENERAL ELECTION **U.S. SENATOR,CLASS 1** Office of the Secretary of State, Montpelier, Vermont

Candidate Identification, Residence, Column Heading			Party Identification and Heading			State totals		Towns won		Min%	Max%
*Robert T. Stafford	Rutland City	Stffrd	Republican	(20)	Rep	84450*	50.27%	173	70%	30.0	83.8
James A. Guest	Waitsfield	Guest	Democratic	(10)	Dem	79340	47.23%	69	28%	12.2	68.9
Michael Edward Hackett	Burlington	Hacket	Independent Cand #1	(65)	Indl	1463	0.87%	0	0%	0.0	20.7
Ion Laskaris	Burlington	Lskris	Citizens Party	(61)	CitP	897	0.53%	0	0%	0.0	7.3
Bo Adlerbert	Andover	Adlbrt	Libertarian	(62)	Libt	892	0.53%	0	0%	0.0	11.0
Scattering **		*Scat	Scattering	(99)	Scat	961	0.57%	0	0%	0.0	7.2
[Jerry Levy of Guilford(LU),774; Write-ins,187.]						168003		246 towns (4 ties)			

	Statewide Summary	Total Vote by County: Stffrd	Guest	Hacket	Lskris	Adlbrt	*Scat	Total	Percentage of Total County Vote: Rep	Dem	Indl	CitP	Libt	Scat
	State Totals	84450*	79340	1463	897	892	961	168003	50.3	47.2	0.9	0.5	0.5	0.6
1	Addison County	5136*	4113	40	76	31	47	9443	54.4	43.6	0.4	0.8	0.3	0.5
2	Bennington County	5180	5369*	102	43	106	50	10850	47.7	49.5	0.9	0.4	1.0	0.5
3	Caledonia County	4243*	3261	58	21	24	57	7664	55.4	42.5	0.8	0.3	0.3	0.7
4	Chittenden County	18483*	17917	558	318	229	148	37653	49.1	47.6	1.5	0.8	0.6	0.4
5	Essex County	895*	786	19	13	5	10	1728	51.8	45.5	1.1	0.8	0.3	0.6
6	Franklin County	4721	6351*	61	42	24	37	11236	42.0	56.5	0.5	0.4	0.2	0.3
7	Grand Isle County	874	1039*	20	3	10	10	1956	44.7	53.1	1.0	0.2	0.5	0.5
8	Lamoille County	2902*	2416	41	51	21	56	5487	52.9	44.0	0.7	0.9	0.4	1.0
9	Orange County	4068*	3024	62	38	36	74	7302	55.7	41.4	0.8	0.5	0.5	1.0
10	Orleans County	3565	3915*	62	31	33	43	7649	46.6	51.2	0.8	0.4	0.4	0.6
11	Rutland County	10304*	8105	153	45	123	115	18845	54.7	43.0	0.8	0.2	0.7	0.6
12	Washington County	8958	9532*	131	77	65	100	18863	47.5	50.5	0.7	0.4	0.3	0.5
13	Windham County	5607	5973*	58	50	54	145	11887	47.2	50.2	0.5	0.4	0.5	1.2
14	Windsor County	9514*	7539	98	89	131	69	17440	54.6	43.2	0.6	0.5	0.8	0.4

	Statewide Summary	Percentage of State Totals: Stffrd	Guest	Hacket	Lskris	Adlbrt	*Scat	Total	Index Comparing County Percentage to State Percentage: Rep	Dem	Indl	CitP	Libt	Scat
1	Addison County	6.1	5.2	2.7	8.5	3.5	4.9	5.6	1.08	0.92	0.49	1.51	0.62	0.87
2	Bennington County	6.1	6.8	7.0	4.8	11.9	5.2	6.5	0.95	1.05	1.08	0.74	1.84	0.81
3	Caledonia County	5.0	4.1	4.0	2.3	2.7	5.9	4.6	1.10	0.90	0.87	0.51	0.59	1.30
4	Chittenden County	21.9	22.6	38.1	35.5	25.7	15.4	22.4	0.98	1.01	1.70	1.58	1.15	0.69
5	Essex County	1.1	1.0	1.3	1.4	0.6	1.0	1.0	1.03	0.96	1.26	1.41	0.54	1.01
6	Franklin County	5.6	8.0	4.2	4.7	2.7	3.9	6.7	0.84	1.20	0.62	0.70	0.40	0.58
7	Grand Isle County	1.0	1.3	1.4	0.3	1.1	1.0	1.2	0.89	1.12	1.17	0.29	0.96	0.89
8	Lamoille County	3.4	3.0	2.8	5.7	2.4	5.8	3.3	1.05	0.93	0.86	1.74	0.72	1.78
9	Orange County	4.8	3.8	4.2	4.2	4.0	7.7	4.3	1.11	0.88	0.98	0.97	0.93	1.77
10	Orleans County	4.2	4.9	4.2	3.5	3.7	4.5	4.6	0.93	1.08	0.93	0.76	0.81	0.98
11	Rutland County	12.2	10.2	10.5	5.0	13.8	12.0	11.2	1.09	0.91	0.93	0.45	1.23	1.07
12	Washington County	10.6	12.0	9.0	8.6	7.3	10.4	11.2	0.94	1.07	0.80	0.76	0.65	0.93
13	Windham County	6.6	7.5	4.0	5.6	6.1	15.1	7.1	0.94	1.06	0.56	0.79	0.86	2.13
14	Windsor County	11.3	9.5	6.7	9.9	14.7	7.2	10.4	1.09	0.92	0.65	0.96	1.41	0.69

1982 GENERAL ELECTION U.S. SENATOR,CLASS 1 Office of the Secretary of State, Montpelier, Vermont

	Addison County	Stffrd	Guest	Hacket	Lskris	Adlbrt	*Scat	Total	Rep	Dem	Indl	CitP	LibT	Scat	%Cty	%State
1	Addison	200*	130	1	1	1	1	334	59.9	38.9	0.3	0.3	0.3	0.3	3.54	0.20
2	Bridport	184*	161	1	3	2	1	352	52.3	45.7	0.3	0.9	0.6	0.3	3.73	0.21
3	Bristol	492*	490	4	5	0	2	993	49.5	49.3	0.4	0.5	0.0	0.2	10.52	0.59
4	Cornwall	240*	162	4	4	1	0	411	58.4	39.4	1.0	1.0	0.2	0.0	4.35	0.24
5	Ferrisburg	396*	272	5	3	4	1	681	58.1	39.9	0.7	0.4	0.6	0.1	7.21	0.41
6	Goshen	55*	19	0	0	0	0	74	74.3	25.7	0.0	0.0	0.0	0.0	0.78	0.04
7	Granville	42*	24	0	0	0	0	66	63.6	36.4	0.0	0.0	0.0	0.0	0.70	0.04
8	Hancock	54	59*	0	0	0	0	113	47.8	52.2	0.0	0.0	0.0	0.0	1.20	0.07
9	Leicester	109*	79	1	0	0	2	191	57.1	41.4	0.5	0.0	0.0	1.0	2.02	0.11
10	Lincoln	188*	143	4	5	3	1	344	54.7	41.6	1.2	1.5	0.9	0.3	3.64	0.20
11	Middlebury	1156*	881	8	22	11	20	2098	55.1	42.0	0.4	1.0	0.5	1.0	22.22	1.25
12	Monkton	243*	186	2	1	0	7	439	55.4	42.4	0.5	0.2	0.0	1.6	4.65	0.26
13	New Haven	243*	182	1	2	1	5	434	56.0	41.9	0.2	0.5	0.2	1.2	4.60	0.26
14	Orwell	169*	120	0	0	1	2	292	57.9	41.1	0.0	0.0	0.3	0.7	3.09	0.17
15	Panton	111*	52	1	1	0	0	165	67.3	31.5	0.6	0.6	0.0	0.0	1.75	0.10
16	Ripton	63*	59	0	0	1	2	125	50.4	47.2	0.0	0.0	0.8	1.6	1.32	0.07
17	Salisbury	147*	134	2	1	1	2	287	51.2	46.7	0.7	0.3	0.3	0.7	3.04	0.17
18	Shoreham	153*	147	3	24	1	0	328	46.6	44.8	0.9	7.3	0.3	0.0	3.47	0.20
19	Starksboro	246*	221	2	4	1	1	475	51.8	46.5	0.4	0.8	0.2	0.2	5.03	0.28
20	Vergennes	323	338*	0	0	1	0	662	48.8	51.1	0.0	0.0	0.2	0.0	7.01	0.39
21	Waltham	72*	63	0	0	1	0	136	52.9	46.3	0.0	0.0	0.7	0.0	1.44	0.08
22	Weybridge	199*	124	1	0	1	0	325	51.2	38.2	0.3	0.0	0.3	0.0	3.44	0.19
23	Whiting	51	67*	0	0	0	0	118	43.2	56.8	0.0	0.0	0.0	0.0	1.25	0.07
	County Totals	5136*	4113	40	76	31	47	9443	54.4	43.6	0.4	0.8	0.3	0.5	100.00	5.62

	Bennington County	Stffrd	Guest	Hacket	Lskris	Adlbrt	*Scat	Total	Rep	Dem	Indl	CitP	LibT	Scat	%Cty	%State
1	Arlington	456*	406	5	4	3	2	876	52.1	46.3	0.6	0.5	0.3	0.2	8.07	0.52
2	Bennington	1633	2502*	52	10	87	16	4300	38.0	58.2	1.2	0.2	2.0	0.4	39.63	2.56
3	Dorset	440*	215	5	5	2	4	671	65.6	32.0	0.7	0.7	0.3	0.6	6.18	0.40
4	Landgrove	54*	18	0	2	0	0	74	73.0	24.3	0.0	2.7	0.0	0.0	0.68	0.04
5	Manchester	771*	489	12	4	1	8	1285	60.0	38.1	0.9	0.3	0.1	0.6	11.84	0.76
6	Peru	65*	56	1	0	0	1	123	52.8	45.5	0.8	0.0	0.0	0.8	1.13	0.07
7	Pownal	366	455*	6	2	4	3	836	43.8	54.4	0.7	0.2	0.5	0.4	7.71	0.50
8	Readsboro	125*	96	3	2	1	4	231	54.1	41.6	1.3	0.9	0.4	1.7	2.13	0.14
9	Rupert	177*	83	3	4	1	1	269	65.8	30.9	1.1	1.5	0.4	0.4	2.48	0.16
10	Sandgate	59*	57	1	2	2	4	125	47.2	45.6	0.8	1.6	1.6	3.2	1.15	0.07
11	Searsburg	14*	11	1	0	0	1	27	51.9	40.7	3.7	0.0	0.0	3.7	0.25	0.02
12	Shaftsbury	649*	634	12	6	5	3	1309	49.6	48.4	0.9	0.5	0.4	0.2	12.06	0.78
13	Stamford	132*	86	0	2	0	1	221	59.7	38.9	0.0	0.9	0.0	0.5	2.04	0.13
14	Sunderland	126	144*	0	0	0	1	271	46.5	53.1	0.0	0.0	0.0	0.4	2.50	0.16
15	Winhall	86*	55	1	0	0	0	142	60.6	38.7	0.7	0.0	0.0	0.0	1.31	0.08
16	Woodford	27	62*	0	0	0	1	90	30.0	68.9	0.0	0.0	0.0	1.1	0.83	0.05
	County Totals	5180	5369*	102	43	106	50	10850	47.7	49.5	0.9	0.4	1.0	0.5	100.00	6.46

	Caledonia County	Stffrd	Guest	Hacket	Lskris	Adlbrt	*Scat	Total	Rep	Dem	Indl	CitP	Libt	Scat	%Cty	%State
1	Barnet	298*	176	4	2	3	4	487	61.2	36.1	0.8	0.4	0.6	0.8	6.35	0.29
2	Burke	170*	148	2	4	1	2	327	52.0	45.3	0.6	1.2	0.3	0.6	4.27	0.19
3	Danville	415*	246	2	1	2	3	669	62.0	36.8	0.3	0.1	0.3	0.4	8.73	0.40
4	Groton	154*	108	1	0	0	1	264	58.3	40.9	0.4	0.0	0.0	0.4	3.44	0.16
5	Hardwick	305	354*	5	2	2	5	673	45.3	52.6	0.7	0.3	0.3	0.7	8.78	0.40
6	Kirby	65*	41	1	0	0	5	112	58.0	36.6	0.9	0.0	0.0	4.5	1.46	0.07
7	Lyndon	631*	472	7	1	1	8	1120	56.3	42.1	0.6	0.1	0.1	0.7	14.61	0.67
8	Newark	55*	32	2	0	2	4	95	57.9	33.7	2.1	0.0	2.1	4.2	1.24	0.06
9	Peacham	175*	79	2	2	1	0	259	67.6	30.5	0.8	0.8	0.4	0.0	3.38	0.15
10	Ryegate	156*	125	6	0	0	1	288	54.2	43.4	2.1	0.0	0.0	0.3	3.76	0.17
11	Saint Johnsbury	1264*	1043	19	2	4	11	2343	53.9	44.5	0.8	0.1	0.2	0.5	30.57	1.39
12	Sheffield	80*	39	1	0	3	1	124	64.5	31.5	0.8	0.0	2.4	0.8	1.62	0.07
13	Stannard	15	32*	0	0	0	1	48	31.3	66.7	0.0	0.0	0.0	2.1	0.63	0.03
14	Sutton	112*	93	2	0	1	6	214	52.3	43.5	0.9	0.0	0.5	2.8	2.79	0.13
15	Walden	98*	96	0	6	4	1	205	47.8	46.8	0.0	2.9	2.0	0.5	2.67	0.12
16	Waterford	185*	124	1	1	0	1	312	59.3	39.7	0.3	0.3	0.0	0.3	4.07	0.19
17	Wheelock	65*	53	3	0	0	3	124	52.4	42.7	2.4	0.0	0.0	2.4	1.62	0.07
	County Totals	4243*	3261	58	21	24	57	7664	55.4	42.5	0.8	0.3	0.3	0.7	100.00	4.56

	Chittenden County	Stffrd	Guest	Hacket	Lskris	Adlbrt	*Scat	Total	Rep	Dem	Indl	CitP	Libt	Scat	%Cty	%State
1	Bolton	123*	107	2	0	0	0	232	53.0	46.1	0.9	0.0	0.0	0.0	0.62	0.14
2	Burlington	4693	5968*	276	185	91	67	11280	41.6	52.9	2.4	1.6	0.8	0.6	29.96	6.71
3	Charlotte	635*	435	8	16	3	0	1097	57.9	39.7	0.7	1.5	0.3	0.0	2.91	0.65
4	Colchester	1690*	1434	38	10	25	11	3208	52.7	44.7	1.2	0.3	0.8	0.3	8.52	1.91
5	Essex	2321*	1701	70	20	23	14	4149	55.9	41.0	1.7	0.5	0.6	0.3	11.02	2.47
6	Hinesburg	468*	427	5	8	7	0	915	51.1	46.7	0.5	0.9	0.8	0.0	2.43	0.54
7	Huntington	179*	163	3	5	2	1	353	50.7	46.2	0.8	1.4	0.6	0.3	0.94	0.21
8	Jericho	748*	559	16	6	7	6	1342	55.7	41.7	1.2	0.4	0.5	0.4	3.56	0.80
9	Milton	900	1069*	19	8	6	7	2009	44.8	53.2	0.9	0.4	0.3	0.3	5.34	1.20
10	Richmond	620*	547	7	11	4	9	1198	51.8	45.7	0.6	0.9	0.3	0.8	3.18	0.71
11	Saint George	89*	67	1	0	0	0	157	56.7	42.7	0.6	0.0	0.0	0.0	0.42	0.09
12	Shelburne	1316*	814	11	8	11	5	2165	60.8	37.6	0.5	0.4	0.5	0.2	5.75	1.29
13	South Burlington	2468*	2209	43	20	24	7	4771	51.7	46.3	0.9	0.4	0.5	0.1	12.67	2.84
14	Underhill	540*	391	8	3	7	4	953	56.7	41.0	0.8	0.3	0.7	0.4	2.53	0.57
15	Westford	255*	200	4	3	4	5	471	54.1	42.5	0.8	0.6	0.8	1.1	1.25	0.28
16	Williston	853*	624	8	6	0	6	1497	57.0	41.7	0.5	0.4	0.0	0.4	3.98	0.89
17	Winooski	585	1202*	39	9	15	6	1856	31.5	64.8	2.1	0.5	0.8	0.3	4.93	1.10
	County Totals	18483*	17917	558	318	229	148	37653	49.1	47.6	1.5	0.8	0.6	0.4	100.00	22.41

Essex County	Stifrd	Guest	Hacket	Lskris	Adlbrt	*Scat	Total	Rep	Dem	Indl	CitP	Libt	Scat	%Cty	%State
1 Bloomfield	37*	22	0	1	0	1	61	60.7	36.1	0.0	1.6	0.0	1.6	3.53	0.04
2 Brighton	225	271*	1	4	3	4	508	44.3	53.3	0.2	0.8	0.6	0.8	29.40	0.30
3 Brunswick	19*	11	1	0	1	1	33	57.6	33.3	3.0	0.0	3.0	3.0	1.91	0.02
4 Canaan	107*	81	1	5	0	2	196	54.6	41.3	0.5	2.6	0.0	1.0	11.34	0.12
5 Concord	138*	124	3	1	1	2	269	51.3	46.1	1.1	0.4	0.4	0.7	15.57	0.16
6 East Haven	36	42*	1	0	0	0	79	45.6	53.2	1.3	0.0	0.0	0.0	4.57	0.05
7 Granby	31*	6	0	0	0	0	37	83.8	16.2	0.0	0.0	0.0	0.0	2.14	0.02
8 Guildhall	62*	9	3	0	0	0	74	83.8	12.2	4.1	0.0	0.0	0.0	4.28	0.04
9 Lemington	24*	11	0	0	0	0	35	68.6	31.4	0.0	0.0	0.0	0.0	2.03	0.02
10 Lunenburg	151*	142	5	0	0	0	298	50.7	47.7	1.7	0.0	0.0	0.0	17.25	0.18
11 Maidstone	29*	5	4	0	0	0	38	76.3	13.2	10.5	0.0	0.0	0.0	2.20	0.02
12 Norton	24	44*	0	2	0	0	70	34.3	62.9	0.0	2.9	0.0	0.0	4.05	0.04
13 Victory	12	18*	0	0	0	0	30	40.0	60.0	0.0	0.0	0.0	0.0	1.74	0.02
County Totals	895*	786	19	13	5	10	1728	51.8	45.5	1.1	0.8	0.3	0.6	100.00	1.03

Franklin County	Stifrd	Guest	Hacket	Lskris	Adlbrt	*Scat	Total	Rep	Dem	Indl	CitP	Libt	Scat	%Cty	%State
1 Bakersfield	135	164*	2	2	0	2	305	44.3	53.8	0.7	0.7	0.0	0.7	2.71	0.18
2 Berkshire	159*	148	1	1	0	2	311	51.1	47.6	0.3	0.3	0.0	0.6	2.77	0.19
3 Enosburg	413	416*	5	1	2	2	839	49.2	49.6	0.6	0.1	0.2	0.2	7.47	0.50
4 Fairfax	335*	314	3	2	2	1	657	51.0	47.8	0.5	0.3	0.3	0.2	5.85	0.39
5 Fairfield	167	339*	3	12	0	2	523	31.9	64.8	0.6	2.3	0.0	0.4	4.65	0.31
6 Fletcher	109*	102	1	3	1	0	216	50.5	47.2	0.5	1.4	0.5	0.0	1.92	0.13
7 Franklin	245*	202	5	2	2	0	456	53.7	44.3	1.1	0.4	0.4	0.0	4.06	0.27
8 Georgia	400	414*	3	2	4	6	829	48.3	49.9	0.4	0.2	0.5	0.7	7.38	0.49
9 Highgate	247	477*	7	0	2	0	733	33.7	65.1	1.0	0.0	0.3	0.0	6.52	0.44
10 Montgomery	103	143*	3	3	2	3	257	40.1	55.6	1.2	1.2	0.8	1.2	2.29	0.15
11 Richford	314	426*	4	1	0	3	748	42.0	57.0	0.5	0.1	0.0	0.4	6.66	0.45
12 Saint Albans City	1006	1521*	8	7	4	5	2551	39.4	59.6	0.3	0.3	0.2	0.2	22.70	1.52
13 Saint Albans Town	402	583*	8	2	1	7	1003	40.1	58.1	0.8	0.2	0.1	0.7	8.93	0.60
14 Sheldon	169	277*	3	0	1	0	450	37.6	61.6	0.7	0.0	0.2	0.0	4.00	0.27
15 Swanton	517	825*	5	4	3	4	1358	38.1	60.8	0.4	0.3	0.2	0.3	12.09	0.81
County Totals	4721	6351*	61	42	24	37	11236	42.0	56.5	0.5	0.4	0.2	0.3	100.00	6.69

	Grand Isle County	Stifrd	Guest	Hacket	Lskris	Adlort	*Scat	Total	Rep	Dem	Indl	CitP	Libt	Scat	%Cty	%State
1	Alburg	186	267*	8	1	2	1	465	40.0	57.4	1.7	0.2	0.4	0.2	23.77	0.28
2	Grand Isle	243	322*	5	2	3	2	577	42.1	55.8	0.9	0.3	0.5	0.3	29.50	0.34
3	Isle LaMotte	53	93*	3	0	0	1	150	35.3	62.0	2.0	0.0	0.0	0.7	7.67	0.09
4	North Hero	107*	105	2	0	2	2	218	49.1	48.2	0.9	0.0	0.9	0.9	11.15	0.13
5	South Hero	285*	252	2	0	3	4	546	52.2	46.2	0.4	0.0	0.5	0.7	27.91	0.32
	County Totals	874	1039*	20	3	10	10	1956	44.7	53.1	1.0	0.2	0.5	0.5	100.00	1.16

	Lamoille County	Stifrd	Guest	Hacket	Lskris	Adlort	*Scat	Total	Rep	Dem	Indl	CitP	Libt	Scat	%Cty	%State
1	Belvidere	46*	39	2	1	0	1	89	51.7	43.8	2.2	1.1	0.0	1.1	1.62	0.05
2	Cambridge	375*	304	11	8	4	4	706	53.1	43.1	1.6	1.1	0.6	0.6	12.87	0.42
3	Eden	99	119*	0	0	0	5	223	44.4	53.4	0.0	0.0	0.0	2.2	4.06	0.13
4	Elmore	92*	59	1	1	0	0	153	60.1	38.6	0.7	0.7	0.0	0.0	2.79	0.09
5	Hyde Park	271	276*	2	5	1	28	583	46.5	47.3	0.3	0.9	0.2	4.8	10.63	0.35
6	Johnson	428*	427	4	13	3	6	881	48.6	48.5	0.5	1.5	0.3	0.7	16.06	0.52
7	Morristown	664*	527	8	11	7	6	1223	54.3	43.1	0.7	0.9	0.6	0.5	22.29	0.73
8	Stowe	715*	472	8	11	5	4	1215	58.8	38.8	0.7	0.9	0.4	0.3	22.14	0.72
9	Waterville	72	75*	3	1	0	0	151	47.7	49.7	2.0	0.7	0.0	0.0	2.75	0.09
10	Wolcott	140*	118	2	0	1	2	263	53.2	44.9	0.8	0.0	0.4	0.8	4.79	0.16
	County Totals	2902*	2416	41	51	21	56	5487	52.9	44.0	0.7	0.9	0.4	1.0	100.00	3.27

	Orange County	Stifrd	Guest	Hacket	Lskris	Adlort	*Scat	Total	Rep	Dem	Indl	CitP	Libt	Scat	%Cty	%State
1	Bradford	366*	244	5	1	0	6	622	58.8	39.2	0.8	0.2	0.0	1.0	8.52	0.37
2	Braintree	179*	129	3	3	0	2	316	56.6	40.8	0.9	0.9	0.0	0.6	4.33	0.19
3	Brookfield	212*	105	5	1	0	0	323	65.6	32.5	1.5	0.3	0.0	0.0	4.42	0.19
4	Chelsea	280*	159	4	6	2	5	456	61.4	34.9	0.9	1.3	0.4	1.1	6.24	0.27
5	Corinth	152*	106	3	2	0	4	267	56.9	39.7	1.1	0.7	0.0	1.5	3.66	0.16
6	Fairlee	165*	79	4	0	4	2	254	65.0	31.1	1.6	0.0	1.6	0.8	3.48	0.15
7	Newbury	313*	180	7	4	4	1	509	61.5	35.4	1.4	0.8	0.8	0.2	6.97	0.30
8	Orange	107	142*	3	0	1	2	255	42.0	55.7	1.2	0.0	0.4	0.8	3.49	0.15
9	Randolph	774*	525	8	5	6	33	1351	57.3	38.9	0.6	0.4	0.4	2.4	18.50	0.80
10	Strafford	156	185*	2	0	1	3	347	45.0	53.3	0.6	0.0	0.3	0.9	4.75	0.21
11	Thetford	407*	295	3	10	6	6	727	56.0	40.6	0.4	1.4	0.8	0.8	9.96	0.43
12	Topsham	133*	95	4	1	0	1	234	56.8	40.6	1.7	0.4	0.0	0.4	3.20	0.14
13	Tunbridge	198*	109	1	0	0	1	309	64.1	35.3	0.3	0.0	0.0	0.3	4.23	0.18
14	Vershire	74*	55	2	2	0	1	134	55.2	41.0	1.5	1.5	0.0	0.7	1.84	0.08
15	Washington	126	132*	0	0	0	0	258	48.8	51.2	0.0	0.0	0.0	0.0	3.53	0.15
16	West Fairlee	70*	44	2	1	9	3	129	54.3	34.1	1.6	0.8	7.0	2.3	1.77	0.08
17	Williamstown	356	440*	6	2	3	4	811	43.9	54.3	0.7	0.2	0.4	0.5	11.11	0.48
	County Totals	4068*	3024	62	38	36	74	7302	55.7	41.4	0.8	0.5	0.5	1.0	100.00	4.35

1982 GENERAL ELECTION U.S. SENATOR,CLASS 1 Office of the Secretary of State, Montpelier, Vermont

	Orleans County	Stifrd	Guest	Hacket	Lskris	Adlbrt	*Scat	Total	Rep	Dem	Indl	CitP	Libt	Scat	%Cty	%State
1	Albany	132*	105	2	1	1	0	241	54.8	43.6	0.8	0.4	0.4	0.0	3.15	0.14
2	Barton	484*	384	12	4	0	6	890	54.4	43.1	1.3	0.4	0.0	0.7	11.64	0.53
3	Brownington	79	108*	1	2	1	2	193	40.9	56.0	0.5	1.0	0.5	1.0	2.52	0.11
4	Charleston	119=	119=	2	4	0	2	246	48.4	48.4	0.8	1.6	0.0	0.8	3.22	0.15
5	Coventry	97*	59	1	3	19	1	180	53.9	32.8	0.6	1.7	10.6	0.6	2.35	0.11
6	Craftsbury	160*	101	0	1	1	1	264	60.6	38.3	0.0	0.4	0.4	0.4	3.45	0.16
7	Derby	610	659*	4	0	1	8	1282	47.6	51.4	0.3	0.0	0.1	0.6	16.76	0.76
8	Glover	149*	120	4	5	0	3	281	53.0	42.7	1.4	1.8	0.0	1.1	3.67	0.17
9	Greensboro	138*	115	2	2	0	1	258	53.5	44.6	0.8	0.8	0.0	0.4	3.37	0.15
10	Holland	53	101*	0	0	1	0	155	34.2	65.2	0.0	0.0	0.6	0.0	2.03	0.09
11	Irasburg	115	184*	0	2	0	3	304	37.8	60.5	0.0	0.7	0.0	1.0	3.97	0.18
12	Jay	48	55*	1	0	0	0	104	46.2	52.9	1.0	0.0	0.0	0.0	1.36	0.06
13	Lowell	123	149*	7	2	3	1	285	43.2	52.3	2.5	0.7	1.1	0.4	3.73	0.17
14	Morgan	123*	86	1	0	0	0	210	58.6	41.0	0.5	0.0	0.0	0.0	2.75	0.12
15	Newport City	616	854*	8	3	3	9	1493	41.3	57.2	0.5	0.2	0.2	0.6	19.52	0.89
16	Newport Town	162	221*	6	0	0	1	390	41.5	56.7	1.5	0.0	0.0	0.3	5.10	0.23
17	Troy	221	347*	6	2	2	5	583	37.9	59.5	1.0	0.3	0.3	0.9	7.62	0.35
18	Westfield	68	96*	5	0	0	0	169	40.2	56.8	3.0	0.0	0.0	0.0	2.21	0.10
19	Westmore	68*	52	0	0	1	0	121	56.2	43.0	0.0	0.0	0.8	0.0	1.58	0.07
	County Totals	3565	3915*	62	31	33	43	7649	46.6	51.2	0.8	0.4	0.4	0.6	100.00	4.55

	Rutland County	Stifrd	Guest	Hacket	Lskris	Adlbrt	*Scat	Total	Rep	Dem	Indl	CitP	Libt	Scat	%Cty	%State
1	Benson	108*	88	1	0	0	0	197	54.8	44.7	0.5	0.0	0.0	0.0	1.05	0.12
2	Brandon	518*	476	9	5	4	5	1017	50.9	46.8	0.9	0.5	0.4	0.5	5.40	0.61
3	Castleton	556*	472	3	6	2	7	1046	53.2	45.1	0.3	0.6	0.2	0.7	5.55	0.62
4	Chittenden	221*	144	4	1	0	5	375	58.9	38.4	1.1	0.3	0.0	1.3	1.99	0.22
5	Clarendon	378*	279	4	0	12	5	678	55.8	41.2	0.6	0.0	1.8	0.7	3.60	0.40
6	Danby	156*	86	3	1	3	4	253	61.7	34.0	1.2	0.4	1.2	1.6	1.34	0.15
7	Fair Haven	446*	377	4	1	9	8	845	52.8	44.6	0.5	0.1	1.1	0.9	4.48	0.50
8	Hubbardton	75=	75=	40	0	2	1	193	38.9	38.9	20.7	0.0	1.0	0.5	1.02	0.11
9	Ira	54*	40	1	0	0	0	95	56.8	42.1	1.1	0.0	0.0	0.0	0.50	0.06
10	Mendon	264*	137	4	2	1	2	410	64.4	33.4	1.0	0.5	0.2	0.5	2.18	0.24
11	Middletown Springs	165*	93	2	0	4	2	266	62.0	35.0	0.8	0.0	1.5	0.8	1.41	0.16
12	Mount Holly	181*	167	2	0	2	1	353	51.3	47.3	0.6	0.0	0.6	0.3	1.87	0.21
13	Mount Tabor	48*	23	0	0	0	0	71	67.6	32.4	0.0	0.0	0.0	0.0	0.38	0.04
14	Pawlet	233*	126	3	2	1	0	365	63.8	34.5	0.8	0.5	0.3	0.0	1.94	0.22
15	Pittsfield	75*	60	0	0	0	0	135	55.6	44.4	0.0	0.0	0.0	0.0	0.72	0.08
16	Pittsford	471*	417	4	1	2	3	898	52.4	46.4	0.4	0.1	0.2	0.3	4.77	0.53
17	Poultney	499*	355	8	0	4	5	871	57.3	40.8	0.9	0.0	0.5	0.6	4.62	0.52
18	Proctor	363*	361	6	4	3	1	738	49.2	48.9	0.8	0.5	0.4	0.1	3.92	0.44
19	Rutland City	3080*	2508	32	11	57	44	5732	53.7	43.8	0.6	0.2	1.0	0.8	30.42	3.41
20	Rutland Town	804*	575	10	4	7	4	1404	57.3	41.0	0.7	0.3	0.5	0.3	7.45	0.84
21	Sherburne	285*	160	1	0	1	6	453	62.9	35.3	0.2	0.0	0.2	1.3	2.40	0.27
22	Shrewsbury	256*	132	1	1	4	4	398	64.3	33.2	0.3	0.3	1.0	1.0	2.11	0.24
23	Sudbury	77*	52	0	0	0	2	131	58.8	39.7	0.0	0.0	0.0	1.5	0.70	0.08
24	Tinmouth	77*	24	0	0	0	0	101	76.2	23.8	0.0	0.0	0.0	0.0	0.54	0.06
25	Wallingford	376*	265	3	2	2	2	650	57.8	40.8	0.5	0.3	0.3	0.3	3.45	0.39
26	Wells	152*	80	1	1	2	0	236	64.4	33.9	0.4	0.4	0.8	0.0	1.25	0.14
27	West Haven	52*	37	0	0	1	0	90	57.8	41.1	0.0	0.0	1.1	0.0	0.48	0.05
28	West Rutland	334	496*	7	3	0	4	844	39.6	58.8	0.8	0.4	0.0	0.5	4.48	0.50
	County Totals	10304*	8105	153	45	123	115	18845	54.7	43.0	0.8	0.2	0.7	0.6	100.00	11.22

	Washington County	Stffrd	Guest	Hacket	Lskris	Adlbrt	*Scat	Total	Rep	Dem	Indl	CitP	Libt	Scat	%Cty	%State
1	Barre City	1393	1930*	25	10	6	17	3381	41.2	57.1	0.7	0.3	0.2	0.5	17.92	2.01
2	Barre Town	1165	1292*	11	3	4	7	2482	46.9	52.1	0.4	0.1	0.2	0.3	13.16	1.48
3	Berlin	396*	358	4	3	0	1	762	52.0	47.0	0.5	0.4	0.0	0.1	4.04	0.45
4	Cabot	166*	162	1	6	6	1	342	48.5	47.4	0.3	1.8	1.8	0.3	1.81	0.20
5	Calais	284	295*	1	8	2	5	595	47.7	49.6	0.2	1.3	0.3	0.8	3.15	0.35
6	Duxbury	131	165*	2	2	0	2	302	43.4	54.6	0.7	0.7	0.0	0.7	1.60	0.18
7	East Montpelier	528*	343	2	3	0	2	878	60.1	39.1	0.2	0.3	0.0	0.2	4.65	0.52
8	Fayston	126	158*	0	1	1	1	287	43.9	55.1	0.0	0.3	0.3	0.3	1.52	0.17
9	Marshfield	190	268*	1	6	1	8	474	40.1	56.5	0.2	1.3	0.2	1.7	2.51	0.28
10	Middlesex	246	284*	0	3	1	6	540	45.6	52.6	0.0	0.6	0.2	1.1	2.86	0.32
11	Montpelier	1738*	1414	64	12	32	21	3281	53.0	43.1	2.0	0.4	1.0	0.6	17.39	1.95
12	Moretown	208=	208=	0	0	2	1	419	49.6	49.6	0.0	0.0	0.5	0.2	2.22	0.25
13	Northfield	736*	653	6	2	3	7	1407	52.3	46.4	0.4	0.1	0.2	0.5	7.46	0.84
14	Plainfield	218	268*	0	9	5	4	504	43.3	53.2	0.0	1.8	1.0	0.8	2.67	0.30
15	Roxbury	73	77*	2	1	0	1	154	47.4	50.0	1.3	0.6	0.0	0.6	0.82	0.09
16	Waitsfield	223	340*	1	1	0	1	566	39.4	60.1	0.2	0.2	0.0	0.2	3.00	0.34
17	Warren	194	335*	2	1	0	1	533	36.4	62.9	0.4	0.2	0.0	0.2	2.83	0.32
18	Waterbury	670	698*	9	0	2	5	1384	48.4	50.4	0.7	0.0	0.1	0.4	7.34	0.82
19	Woodbury	94	119*	0	2	0	5	220	42.7	54.1	0.0	0.9	0.0	2.3	1.17	0.13
20	Worcester	179*	165	0	4	0	4	352	50.9	46.9	0.0	1.1	0.0	1.1	1.87	0.21
	County Totals	8958	9532*	131	77	65	100	18863	47.5	50.5	0.7	0.4	0.3	0.5	100.00	11.23

	Windham County	Stffrd	Guest	Hacket	Lskris	Adlbrt	*Scat	Total	Rep	Dem	Indl	CitP	Libt	Scat	%Cty	%State
1	Athens	42*	21	0	0	0	0	63	66.7	33.3	0.0	0.0	0.0	0.0	0.53	0.04
2	Brattleboro	1517	2208*	10	14	6	53	3808	39.8	58.0	0.3	0.4	0.2	1.4	32.03	2.27
3	Brookline	70*	53	3	0	0	2	128	54.7	41.4	2.3	0.0	0.0	1.6	1.08	0.08
4	Dover	137*	73	1	0	3	4	218	62.8	33.5	0.5	0.0	1.4	1.8	1.83	0.13
5	Dummerston	283*	282	4	0	1	9	579	48.9	48.7	0.7	0.0	0.2	1.6	4.87	0.34
6	Grafton	131*	77	0	0	4	3	215	60.9	35.8	0.0	0.0	1.9	1.4	1.81	0.13
7	Guilford	230	268*	2	4	1	13	518	44.4	51.7	0.4	0.8	0.2	2.5	4.36	0.31
8	Halifax	83*	62	0	1	0	0	146	56.8	42.5	0.0	0.7	0.0	0.0	1.23	0.09
9	Jamaica	143*	91	2	0	1	2	239	59.8	38.1	0.8	0.0	0.4	0.8	2.01	0.14
10	Londonderry	420*	160	4	7	14	0	605	69.4	26.4	0.7	1.2	2.3	0.0	5.09	0.36
11	Marlboro	88	141*	0	3	0	18	250	35.2	56.4	0.0	1.2	0.0	7.2	2.10	0.15
12	Newfane	234*	210	3	2	5	2	456	51.3	46.1	0.7	0.4	1.1	0.4	3.84	0.27
13	Putney	262	365*	6	10	1	6	650	40.3	56.2	0.9	1.5	0.2	0.9	5.47	0.39
14	Rockingham	636	848*	11	7	6	4	1512	42.1	56.1	0.7	0.5	0.4	0.3	12.72	0.90
15	Stratton	34=	34=	1	0	5	2	76	44.7	44.7	1.3	0.0	6.6	2.6	0.64	0.05
16	Townshend	144*	108	2	1	0	4	259	55.6	41.7	0.8	0.4	0.0	1.5	2.18	0.15
17	Vernon	258*	214	1	0	0	7	480	53.8	44.6	0.2	0.0	0.0	1.5	4.04	0.29
18	Wardsboro	106*	63	3	0	1	3	176	60.2	35.8	1.7	0.0	0.6	1.7	1.48	0.10
19	Westminster	336	401*	4	1	1	5	748	44.9	53.6	0.5	0.1	0.1	0.7	6.29	0.45
20	Whitingham	147*	83	0	0	0	3	233	63.1	35.6	0.0	0.0	0.0	1.3	1.96	0.14
21	Wilmington	257*	171	1	0	4	4	437	58.8	39.1	0.2	0.0	0.9	0.9	3.68	0.26
22	Windham	49*	40	0	0	1	1	91	53.8	44.0	0.0	0.0	1.1	1.1	0.77	0.05
	County Totals	5607	5973*	58	50	54	145	11887	47.2	50.2	0.5	0.4	0.5	1.2	100.00	7.08

1982 GENERAL ELECTION U.S. SENATOR,CLASS 1 Office of the Secretary of State, Montpelier, Vermont

	Windsor County	Stfrd	Guest	Hacket	Lskris	Adlbrt	*Scat	Total	Rep	Dem	Indl	CitP	Liot	Scat	%Cty	%State
1	Andover	68*	44	1	0	0	0	119	57.1	37.0	0.8	0.0	5.0	0.0	0.68	0.07
2	Baltimore	41*	27	1	0	0	1	70	58.6	38.6	1.4	0.0	0.0	1.4	0.40	0.04
3	Barnard	182*	111	1	0	1	3	298	61.1	37.2	0.3	0.0	0.3	1.0	1.71	0.18
4	Bethel	259*	237	4	2	3	2	507	51.1	46.7	0.8	0.4	0.6	0.4	2.91	0.30
5	Bridgewater	146*	104	1	0	1	2	254	57.5	40.9	0.4	0.0	0.4	0.8	1.46	0.15
6	Cavendish	232*	215	7	6	3	0	463	50.1	46.4	1.5	1.3	0.6	0.0	2.65	0.28
7	Chester	515*	353	2	3	11	2	886	58.1	39.8	0.2	0.3	1.2	0.2	5.08	0.53
8	Hartford	1289*	949	14	5	9	11	2277	56.6	41.7	0.6	0.2	0.4	0.5	13.06	1.36
9	Hartland	517*	359	3	3	1	3	886	58.4	40.5	0.3	0.3	0.1	0.3	5.08	0.53
10	Ludlow	396*	366	5	0	8	4	779	50.8	47.0	0.6	0.0	1.0	0.5	4.47	0.46
11	Norwich	527	537*	3	14	2	5	1088	48.4	49.4	0.3	1.3	0.2	0.5	6.24	0.65
12	Plymouth	86*	59	3	1	0	1	150	57.3	39.3	2.0	0.7	0.0	0.7	0.86	0.09
13	Pomfret	244*	111	2	0	2	1	360	67.8	30.8	0.6	0.0	0.6	0.3	2.06	0.21
14	Reading	167*	67	2	1	0	1	238	70.2	28.2	0.8	0.4	0.0	0.4	1.36	0.14
15	Rochester	240*	129	0	12	47	1	429	55.9	30.1	0.0	2.8	11.0	0.2	2.46	0.26
16	Royalton	342*	289	2	1	4	6	644	53.1	44.9	0.3	0.2	0.6	0.9	3.69	0.38
17	Sharon	183*	126	3	10	1	1	324	56.5	38.9	0.9	3.1	0.3	0.3	1.86	0.19
18	Springfield	1645*	1607	22	6	23	10	3313	49.7	48.5	0.7	0.2	0.7	0.3	19.00	1.97
19	Stockbridge	93*	67	1	0	0	0	161	57.8	41.6	0.6	0.0	0.0	0.0	0.92	0.10
20	Weathersfield	446*	374	7	1	5	6	839	53.2	44.6	0.8	0.1	0.6	0.7	4.81	0.50
21	Weston	185*	100	0	12	1	2	300	61.7	33.3	0.0	4.0	0.3	0.7	1.72	0.18
22	West Windsor	217*	142	1	3	0	1	364	59.6	39.0	0.3	0.8	0.0	0.3	2.09	0.22
23	Windsor	662	752*	7	4	2	2	1429	46.3	52.6	0.5	0.3	0.1	0.1	8.19	0.85
24	Woodstock	832*	414	6	5	1	4	1262	65.9	32.8	0.5	0.4	0.1	0.3	7.24	0.75
	County Totals	9514*	7539	98	89	131	69	17440	54.6	43.2	0.6	0.5	0.8	0.4	100.00	10.38

Table 9.

1982 GENERAL ELECTION **U.S. REPRESENTATIVE** Office of the Secretary of State, Montpelier, Vermont

Candidate Identification	Residence	Column Heading	Party Identification	and Heading		State Totals		Towns Won		Min%	Max%
*Jim Jeffords	Rutland City	Jffrds	Republican	(20)	Rep	114191*	69.23%	246	100%	48.9	94.3
Mark A. Kaplan	Burlington	Kaplan	Democratic	(10)	Dem	38296	23.22%	0	0%	1.3	41.1
Robin Lloyd	Burlington	Lloyd	Citizens Party	(61)	CitP	6409	3.89%	0	0%	0.0	19.6
Peter Diamondstone	Brattleboro	Dmdstn	Liberty Union	(39)	LU	2794	1.69%	0	0%	0.0	12.5
Morris Earle	New Haven	Earle	Small is Beautiful	(90)	Uncl	1733	1.05%	0	0%	0.0	15.1
Scattering **		*Scat	Scattering	(99)	Scat	1528	0.93%	0	0%	0.0	13.1
[George E. Trask of Londonderry(Libt),1407; Write-ins,121.]						164951		246 towns (0 ties)			

	Statewide Summary	Total Vote by County: Jffrds	Kaplan	Lloyd	Dmdstn	Earle	*Scat	Total	Percentage of Total County Vote: Rep	Dem	CitP	LU	Uncl	Scat
	State Totals	114191*	38296	6409	2794	1733	1528	164951	69.2	23.2	3.9	1.7	1.1	0.9
1	Addison County	6638*	1715	385	117	428	65	9348	71.0	18.3	4.1	1.3	4.6	0.7
2	Bennington County	7229*	2410	196	296	131	202	10464	69.1	23.0	1.9	2.8	1.3	1.9
3	Caledonia County	5757*	1439	156	105	54	52	7563	76.1	19.0	2.1	1.4	0.7	0.7
4	Chittenden County	22537*	10655	2340	480	322	346	36680	61.4	29.0	6.4	1.3	0.9	0.9
5	Essex County	1175*	444	29	27	18	14	1707	68.8	26.0	1.7	1.6	1.1	0.8
6	Franklin County	7443*	3254	215	102	59	54	11127	66.9	29.2	1.9	0.9	0.5	0.5
7	Grand Isle County	1296*	545	34	26	6	22	1929	67.2	28.3	1.8	1.3	0.3	1.1
8	Lamoille County	3999*	940	283	94	48	46	5410	73.9	17.4	5.2	1.7	0.9	0.9
9	Orange County	5369*	1290	325	88	59	54	7185	74.7	18.0	4.5	1.2	0.8	0.8
10	Orleans County	5274*	1860	139	133	69	36	7511	70.2	24.8	1.9	1.8	0.9	0.5
11	Rutland County	14132*	3479	298	267	216	132	18524	76.3	18.8	1.6	1.4	1.2	0.7
12	Washington County	12829*	4058	1098	286	112	130	18513	69.3	21.9	5.9	1.5	0.6	0.7
13	Windham County	7953*	2664	373	487	89	195	11761	67.6	22.7	3.2	4.1	0.8	1.7
14	Windsor County	12560*	3543	538	286	122	180	17229	72.9	20.6	3.1	1.7	0.7	1.0

	Statewide Summary	Percentage of State Totals: Jffrds	Kaplan	Lloyd	Dmdstn	Earle	*Scat	Total	Index Comparing County Percentage to State Percentage: Rep	Dem	CitP	LU	Uncl	Scat
1	Addison County	5.8	4.5	6.0	4.2	24.7	4.3	5.7	1.03	0.79	1.06	0.74	4.36	0.75
2	Bennington County	6.3	6.3	3.1	10.6	7.6	13.2	6.3	1.00	0.99	0.48	1.67	1.19	2.08
3	Caledonia County	5.0	3.8	2.4	3.8	3.1	3.4	4.6	1.10	0.82	0.53	0.82	0.68	0.74
4	Chittenden County	19.7	27.8	36.5	17.2	18.6	22.6	22.2	0.89	1.25	1.64	0.77	0.84	1.02
5	Essex County	1.0	1.2	0.5	1.0	1.0	0.9	1.0	0.99	1.12	0.44	0.93	1.00	0.89
6	Franklin County	6.5	8.5	3.4	3.7	3.4	3.5	6.7	0.97	1.26	0.50	0.54	0.50	0.52
7	Grand Isle County	1.1	1.4	0.5	0.9	0.3	1.4	1.2	0.97	1.22	0.45	0.80	0.30	1.23
8	Lamoille County	3.5	2.5	4.4	3.4	2.8	3.0	3.3	1.07	0.75	1.35	1.03	0.84	0.92
9	Orange County	4.7	3.4	5.1	3.1	3.4	3.5	4.4	1.08	0.77	1.16	0.72	0.78	0.81
10	Orleans County	4.6	4.9	2.2	4.8	4.0	2.4	4.6	1.01	1.07	0.48	1.05	0.87	0.52
11	Rutland County	12.4	9.1	4.6	9.6	12.5	8.6	11.2	1.10	0.81	0.41	0.85	1.11	0.77
12	Washington County	11.2	10.6	17.1	10.2	6.5	8.5	11.2	1.00	0.94	1.53	0.91	0.58	0.76
13	Windham County	7.0	7.0	5.8	17.4	5.1	12.8	7.1	0.98	0.98	0.82	2.44	0.72	1.79
14	Windsor County	11.0	9.3	8.4	10.2	7.0	11.8	10.4	1.05	0.89	0.80	0.98	0.67	1.13

1982 GENERAL ELECTION U.S. REPRESENTATIVE Office of the Secretary of State, Montpelier, Vermont

	Addison County	Jffrds	Kaplan	Lloyd	Dadstn	Earle	*Scat	Total	Rep	Dem	CitP	LU	Uncl	Scat	%Cty	%State
1	Addison	276*	37	8	2	7	1	331	83.4	11.2	2.4	0.6	2.1	0.3	3.54	0.20
2	Bridport	273*	54	5	3	9	5	349	78.2	15.5	1.4	0.9	2.6	1.4	3.73	0.21
3	Bristol	654*	217	38	14	56	4	983	66.5	22.1	3.9	1.4	5.7	0.4	10.52	0.60
4	Cornwall	295*	68	15	5	24	3	410	72.0	16.6	3.7	1.2	5.9	0.7	4.39	0.25
5	Ferrisburg	488*	129	27	9	19	7	679	71.9	19.0	4.0	1.3	2.8	1.0	7.26	0.41
6	Goshen	60*	9	1	0	0	2	72	83.3	12.5	1.4	0.0	0.0	2.8	0.77	0.04
7	Granville	48*	11	4	1	0	0	64	75.0	17.2	6.3	1.6	0.0	0.0	0.68	0.04
8	Hancock	71*	30	7	0	4	0	112	63.4	26.8	6.3	0.0	3.6	0.0	1.20	0.07
9	Leicester	147*	31	5	3	3	0	189	77.8	16.4	2.6	1.6	1.6	0.0	2.02	0.11
10	Lincoln	232*	50	26	3	22	2	335	69.3	14.9	7.8	0.9	6.6	0.6	3.58	0.20
11	Middlebury	1453*	391	104	34	84	16	2082	69.8	18.8	5.0	1.6	4.0	0.8	22.27	1.26
12	Monkton	308*	80	20	9	17	2	436	70.6	18.3	4.6	2.1	3.9	0.5	4.66	0.26
13	New Haven	271*	66	21	5	65	2	430	63.0	15.3	4.9	1.2	15.1	0.5	4.60	0.26
14	Orwell	237*	35	7	6	9	0	294	80.6	11.9	2.4	2.0	3.1	0.0	3.15	0.18
15	Panton	129*	20	7	0	5	0	161	80.1	12.4	4.3	0.0	3.1	0.0	1.72	0.10
16	Ripton	81*	18	13	2	8	0	122	66.4	14.8	10.7	1.6	6.5	0.0	1.31	0.07
17	Salisbury	204*	47	8	5	17	2	283	72.1	16.6	2.8	1.8	6.0	0.7	3.03	0.17
18	Shoreham	246*	48	18	2	7	6	327	75.2	14.7	5.5	0.6	2.1	1.8	3.50	0.20
19	Starksboro	307*	102	34	5	19	4	471	65.2	21.7	7.2	1.1	4.0	0.8	5.04	0.29
20	Vergennes	432*	162	5	4	39	6	648	66.7	25.0	0.8	0.6	6.0	0.9	6.93	0.39
21	Waltham	96*	27	3	2	5	2	135	71.1	20.0	2.2	1.5	3.7	1.5	1.44	0.08
22	Weybridge	245*	58	6	2	7	0	318	77.0	18.2	1.9	0.6	2.2	0.0	3.40	0.19
23	Whiting	85*	25	3	1	2	1	117	72.6	21.4	2.6	0.9	1.7	0.9	1.25	0.07
	County Totals	6638*	1715	385	117	428	65	9348	71.0	18.3	4.1	1.3	4.6	0.7	100.00	5.67

	Bennington County	Jffrds	Kaplan	Lloyd	Dadstn	Earle	*Scat	Total	Rep	Dem	CitP	LU	Uncl	Scat	%Cty	%State
1	Arlington	629*	195	6	8	2	21	859	73.2	22.7	0.7	0.7	0.2	2.4	8.21	0.52
2	Bennington	2518*	1078	89	206	84	48	4023	62.6	26.8	2.2	5.1	2.1	1.2	38.45	2.44
3	Dorset	538*	92	8	8	9	14	669	80.4	13.8	1.2	1.2	1.3	2.1	6.39	0.41
4	Landgrove	60*	1	3	1	2	6	75	80.0	1.3	6.7	1.3	2.7	8.0	0.72	0.05
5	Manchester	988*	199	23	13	9	48	1280	77.2	15.5	1.8	1.0	0.7	3.8	12.23	0.78
6	Peru	92*	21	0	0	1	7	121	76.0	17.4	0.0	0.0	0.8	5.8	1.16	0.07
7	Pownal	531*	240	11	16	6	9	813	65.3	29.5	1.4	2.0	0.7	1.1	7.77	0.49
8	Readsboro	141*	77	5	2	1	2	228	61.8	33.8	2.2	0.9	0.4	0.9	2.18	0.14
9	Rupert	207*	44	5	4	3	2	265	78.1	16.6	1.9	1.5	1.1	0.8	2.53	0.16
10	Sandgate	87*	27	4	3	0	2	123	70.7	22.0	3.3	2.4	0.0	1.6	1.18	0.07
11	Searsburg	17*	7	1	3	0	0	28	60.7	25.0	3.6	10.7	0.0	0.0	0.27	0.02
12	Shaftsbury	916*	279	28	18	6	19	1266	72.4	22.0	2.2	1.4	0.5	1.5	12.10	0.77
13	Stamford	151*	55	4	3	5	1	219	68.9	25.1	1.8	1.4	2.3	0.5	2.09	0.13
14	Sunderland	204*	50	2	5	3	5	269	75.8	18.6	0.7	1.9	1.1	1.9	2.57	0.16
15	Winhall	93*	19	4	3	0	18	137	67.9	13.9	2.9	2.2	0.0	13.1	1.31	0.08
16	Woodford	57*	26	1	5	0	0	89	64.0	29.2	1.1	5.6	0.0	0.0	0.85	0.05
	County Totals	7229*	2410	196	296	131	202	10464	69.1	23.0	1.9	2.8	1.3	1.9	100.00	6.34

	Caledonia County	Jffrds	Kaplan	Lloyd	Dmdstn	Earle	*Scat	Total	Rep	Dem	CitP	LU	Uncl	Scat	%Cty	%State
1	Barnet	403*	59	15	0	3	2	482	83.6	12.2	3.1	0.0	0.6	0.4	6.37	0.29
2	Burke	241*	65	7	4	6	0	323	74.6	20.1	2.2	1.2	1.9	0.0	4.27	0.20
3	Danville	532*	99	16	6	6	2	661	80.5	15.0	2.4	0.9	0.9	0.3	8.74	0.40
4	Groton	194*	54	1	3	4	0	256	75.8	21.1	0.4	1.2	1.6	0.0	3.38	0.16
5	Hardwick	445*	183	6	18	4	3	659	67.5	27.8	0.9	2.7	0.6	0.5	8.71	0.40
6	Kirby	81*	17	6	1	2	2	109	74.3	15.6	5.5	0.9	1.8	1.8	1.44	0.07
7	Lyndon	858*	206	10	19	6	12	1111	77.2	18.5	0.9	1.7	0.5	1.1	14.69	0.67
8	Newark	63*	21	3	2	1	4	94	67.0	22.3	3.2	2.1	1.1	4.3	1.24	0.06
9	Peacham	203*	33	15	2	2	2	257	79.0	12.8	5.8	0.8	0.8	0.8	3.40	0.16
10	Ryegate	214*	58	4	6	2	1	285	75.1	20.4	1.4	2.1	0.7	0.4	3.77	0.17
11	Saint Johnsbury	1771*	461	32	27	15	14	2320	76.3	19.9	1.4	1.2	0.6	0.6	30.68	1.41
12	Sheffield	95*	20	1	0	1	3	120	79.2	16.7	0.8	0.0	0.8	2.5	1.59	0.07
13	Stannard	26*	13	7	0	0	0	46	56.5	28.3	15.2	0.0	0.0	0.0	0.61	0.03
14	Sutton	154*	40	7	8	0	3	212	72.6	18.9	3.3	3.8	0.0	1.4	2.80	0.13
15	Walden	127*	52	18	4	1	3	205	62.0	25.4	8.8	2.0	0.5	1.5	2.71	0.12
16	Waterford	260*	39	1	1	1	0	302	86.1	12.9	0.3	0.3	0.3	0.0	3.99	0.18
17	Wheelock	90*	19	7	4	0	1	121	74.4	15.7	5.8	3.3	0.0	0.8	1.60	0.07
	County Totals	5757*	1439	156	105	54	52	7563	76.1	19.0	2.1	1.4	0.7	0.7	100.00	4.58

	Chittenden County	Jffrds	Kaplan	Lloyd	Dmdstn	Earle	*Scat	Total	Rep	Dem	CitP	LU	Uncl	Scat	%Cty	%State
1	Bolton	149*	63	9	6	0	2	229	65.1	27.5	3.9	2.6	0.0	0.9	0.62	0.14
2	Burlington	5387*	3835	1224	185	126	103	10860	49.6	35.3	11.3	1.7	1.2	0.9	29.61	6.58
3	Charlotte	769*	210	82	10	9	10	1090	70.6	19.3	7.5	0.9	0.8	0.9	2.97	0.66
4	Colchester	2049*	826	108	48	29	39	3099	66.1	26.7	3.5	1.5	0.9	1.3	8.45	1.88
5	Essex	2881*	948	77	53	35	31	4025	71.6	23.6	1.9	1.3	0.9	0.8	10.97	2.44
6	Hinesburg	625*	192	67	10	3	8	905	69.1	21.2	7.4	1.1	0.3	0.9	2.47	0.55
7	Huntington	219*	83	37	2	4	3	348	62.9	23.9	10.6	0.6	1.1	0.9	0.95	0.21
8	Jericho	939*	303	42	11	11	19	1325	70.9	22.9	3.2	0.8	0.8	1.4	3.61	0.80
9	Milton	1296*	602	40	24	11	11	1984	65.3	30.3	2.0	1.2	0.6	0.6	5.41	1.20
10	Richmond	751*	287	109	16	8	12	1183	63.5	24.3	9.2	1.4	0.7	1.0	3.23	0.72
11	Saint George	107*	39	9	1	0	1	157	68.2	24.8	5.7	0.6	0.0	0.6	0.43	0.10
12	Shelburne	1498*	483	93	20	18	26	2138	70.1	22.6	4.3	0.9	0.8	1.2	5.83	1.30
13	South Burlington	3025*	1408	208	24	29	34	4728	64.0	29.8	4.4	0.5	0.6	0.7	12.89	2.87
14	Underhill	661*	193	53	11	9	14	941	70.2	20.5	5.6	1.2	1.0	1.5	2.57	0.57
15	Westford	324*	92	33	9	5	8	471	68.8	19.5	7.0	1.9	1.1	1.7	1.28	0.29
16	Williston	1017*	385	59	7	5	5	1478	68.8	26.0	4.0	0.5	0.3	0.3	4.03	0.90
17	Winooski	840*	706	90	43	20	20	1719	48.9	41.1	5.2	2.5	1.2	1.2	4.69	1.04
	County Totals	22537*	10655	2340	480	322	346	36680	61.4	29.0	6.4	1.3	0.9	0.9	100.00	22.24

	Essex County	Jffrds	Kaplan	Lloyd	Dmdstn	Earle	*Scat	Total	Rep	Dem	CitP	LU	Uncl	Scat	%Cty	%State
1	Bloomfield	41*	15	1	1	2	0	60	68.3	25.0	1.7	1.7	3.3	0.0	3.51	0.04
2	Brighton	299*	173	7	17	4	5	505	59.2	34.3	1.4	3.4	0.8	1.0	29.58	0.31
3	Brunswick	26*	6	0	1	0	1	34	76.5	17.6	0.0	2.9	0.0	2.9	1.99	0.02
4	Canaan	124*	56	5	2	4	2	193	64.2	29.0	2.6	1.0	2.1	1.0	11.31	0.12
5	Concord	213*	43	4	3	3	2	268	79.5	16.0	1.5	1.1	1.1	0.7	15.70	0.16
6	East Haven	51*	22	2	1	0	1	77	66.2	28.6	2.6	1.3	0.0	1.3	4.51	0.05
7	Granby	33*	1	0	1	0	0	35	94.3	2.9	0.0	2.9	0.0	0.0	2.05	0.02
8	Guildhall	58*	9	1	1	1	1	71	81.7	12.7	1.4	1.4	1.4	1.4	4.16	0.04
9	Lemington	26*	9	0	0	0	0	35	74.3	25.7	0.0	0.0	0.0	0.0	2.05	0.02
10	Lunenburg	211*	76	7	0	1	1	296	71.3	25.7	2.4	0.0	0.3	0.3	17.34	0.18
11	Maidstone	33*	5	0	0	1	0	39	84.6	12.8	0.0	0.0	2.6	0.0	2.28	0.02
12	Norton	40*	20	2	0	1	1	64	62.5	31.3	3.1	0.0	1.6	1.6	3.75	0.04
13	Victory	20*	9	0	0	1	0	30	66.7	30.0	0.0	0.0	3.3	0.0	1.76	0.02
	County Totals	1175*	444	29	27	18	14	1707	68.8	26.0	1.7	1.6	1.1	0.8	100.00	1.03

	Franklin County	Jffrds	Kaplan	Lloyd	Dmdstn	Earle	*Scat	Total	Rep	Dem	CitP	LU	Uncl	Scat	%Cty	%State
1	Bakersfield	214*	68	17	1	2	3	305	70.2	22.3	5.6	0.3	0.7	1.0	2.74	0.18
2	Berkshire	217*	83	3	2	3	1	309	70.2	26.9	1.0	0.6	1.0	0.3	2.78	0.19
3	Enosburg	598*	192	20	14	3	4	831	72.0	23.1	2.4	1.7	0.4	0.5	7.47	0.50
4	Fairfax	492*	134	17	5	3	3	654	75.2	20.5	2.6	0.8	0.5	0.5	5.88	0.40
5	Fairfield	299*	183	22	6	3	2	515	58.1	35.5	4.3	1.2	0.6	0.4	4.63	0.31
6	Fletcher	147*	29	27	6	3	2	214	68.7	13.6	12.6	2.8	1.4	0.9	1.92	0.13
7	Franklin	332*	103	6	3	2	2	448	74.1	23.0	1.3	0.7	0.4	0.4	4.03	0.27
8	Georgia	576*	202	23	8	5	8	822	70.1	24.6	2.8	1.0	0.6	1.0	7.39	0.50
9	Highgate	458*	247	5	3	6	5	724	63.3	34.1	0.7	0.4	0.8	0.7	6.51	0.44
10	Montgomery	164*	84	3	4	1	2	258	63.6	32.6	1.2	1.6	0.4	0.8	2.32	0.16
11	Richford	444*	265	10	9	4	3	735	60.4	36.1	1.4	1.2	0.5	0.4	6.61	0.45
12	Saint Albans City	1638*	829	39	15	8	9	2538	64.5	32.7	1.5	0.6	0.3	0.4	22.81	1.54
13	Saint Albans Town	672*	292	11	8	7	1	991	67.8	29.5	1.1	0.8	0.7	0.1	8.91	0.60
14	Sheldon	313*	114	3	11	4	1	446	70.2	25.6	0.7	2.5	0.9	0.2	4.01	0.27
15	Swanton	879*	429	9	7	5	8	1337	65.7	32.1	0.7	0.5	0.4	0.6	12.02	0.81
	County Totals	7443*	3254	215	102	59	54	11127	66.9	29.2	1.9	0.9	0.5	0.5	100.00	6.75

	Grand Isle County	Jffrds	Kaplan	Lloyd	Dadstn	Earle	*Scat	Total	Rep	Dem	CitP	LU	Uncl	Scat	%Cty	%State
1	Alburg	302*	122	7	12	3	1	447	67.6	27.3	1.6	2.7	0.7	0.2	23.17	0.27
2	Grand Isle	365*	182	13	6	1	8	575	63.5	31.7	2.3	1.0	0.2	1.4	29.81	0.35
3	Isle LaMotte	84*	57	1	3	0	1	146	57.5	39.0	0.7	2.1	0.0	0.7	7.57	0.09
4	North Hero	163*	49	6	1	0	2	221	73.8	22.2	2.7	0.5	0.0	0.9	11.46	0.13
5	South Hero	382*	135	7	4	2	10	540	70.7	25.0	1.3	0.7	0.4	1.9	27.99	0.33
	County Totals	1296*	545	34	26	6	22	1929	67.2	28.3	1.8	1.3	0.3	1.1	100.00	1.17

	Lamoille County	Jffrds	Kaplan	Lloyd	Dadstn	Earle	*Scat	Total	Rep	Dem	CitP	LU	Uncl	Scat	%Cty	%State
1	Belvidere	68*	14	1	1	2	1	87	78.2	16.1	1.1	1.1	2.3	1.1	1.61	0.05
2	Cambridge	523*	121	28	7	7	9	695	75.3	17.4	4.0	1.0	1.0	1.3	12.85	0.42
3	Eden	153*	44	8	6	1	1	213	71.8	20.7	3.8	2.8	0.5	0.5	3.94	0.13
4	Elmore	109*	23	14	2	0	2	150	72.7	15.3	9.3	1.3	0.0	1.3	2.77	0.09
5	Hyde Park	421*	107	35	11	3	0	577	73.0	18.5	6.1	1.9	0.5	0.0	10.67	0.35
6	Johnson	608*	155	64	27	5	4	863	70.5	18.0	7.4	3.1	0.6	0.5	15.95	0.52
7	Morristown	903*	219	55	16	14	5	1212	74.5	18.1	4.5	1.3	1.2	0.4	22.40	0.73
8	Stowe	922*	179	55	18	11	16	1201	76.8	14.9	4.6	1.5	0.9	1.3	22.20	0.73
9	Waterville	108*	23	8	4	2	5	150	72.0	15.3	5.3	2.7	1.3	3.3	2.77	0.09
10	Wolcott	184*	55	15	2	3	3	262	70.2	21.0	5.7	0.8	1.1	1.1	4.84	0.16
	County Totals	3999*	940	283	94	48	46	5410	73.9	17.4	5.2	1.7	0.9	0.9	100.00	3.28

	Orange County	Jffrds	Kaplan	Lloyd	Dadstn	Earle	*Scat	Total	Rep	Dem	CitP	LU	Uncl	Scat	%Cty	%State
1	Bradford	488*	99	14	4	2	2	609	80.1	16.3	2.3	0.7	0.3	0.3	8.48	0.37
2	Braintree	246*	48	10	4	1	2	311	79.1	15.4	3.2	1.3	0.3	0.6	4.33	0.19
3	Brookfield	258*	39	16	0	3	3	319	80.9	12.2	5.0	0.0	0.9	0.9	4.44	0.19
4	Chelsea	346*	45	39	4	8	5	447	77.4	10.1	8.7	0.9	1.8	1.1	6.22	0.27
5	Corinth	202*	38	17	3	4	0	264	76.5	14.4	6.4	1.1	1.5	0.0	3.67	0.16
6	Fairlee	196*	38	7	5	1	1	248	79.0	15.3	2.8	2.0	0.4	0.4	3.45	0.15
7	Newbury	376*	89	19	6	2	6	498	75.5	17.9	3.8	1.2	0.4	1.2	6.93	0.30
8	Orange	179*	60	6	5	2	1	253	70.8	23.7	2.4	2.0	0.8	0.4	3.52	0.15
9	Randolph	1028*	217	52	17	8	11	1333	77.1	16.3	3.9	1.3	0.6	0.8	18.55	0.81
10	Strafford	227*	67	28	6	1	2	331	68.6	20.2	8.5	1.8	0.3	0.6	4.61	0.20
11	Thetford	508*	144	39	9	6	7	713	71.2	20.2	5.5	1.3	0.8	1.0	9.92	0.43
12	Topsham	187*	34	4	3	1	1	230	81.3	14.8	1.7	1.3	0.4	0.4	3.20	0.14
13	Tunbridge	241*	38	13	5	5	3	305	79.0	12.5	4.3	1.6	1.6	1.0	4.24	0.18
14	Versailles	84*	21	16	0	7	2	130	64.6	16.2	12.3	0.0	5.4	1.5	1.81	0.08
15	Washington	173*	75	16	4	3	0	271	63.8	27.7	5.9	1.5	1.1	0.0	3.77	0.16
16	West Fairlee	88*	27	4	5	2	2	128	68.8	21.1	3.1	3.9	1.6	1.6	1.78	0.08
17	Williamstown	542*	211	25	8	3	6	795	68.2	26.5	3.1	1.0	0.4	0.8	11.06	0.48
	County Totals	5369*	1290	325	88	59	54	7185	74.7	18.0	4.5	1.2	0.8	0.8	100.00	4.36

	Orleans County	Jffrds	Kaplan	Lloyd	Dmdstn	Earle	*Scat	Total	Rep	Dem	CitP	LU	Uncl	Scat	%Cty	%State
1	Albany	189*	45	5	2	1	1	243	77.8	18.5	2.1	0.8	0.4	0.4	3.24	0.15
2	Barton	665*	177	12	12	6	5	877	75.8	20.2	1.4	1.4	0.7	0.6	11.68	0.53
3	Brownington	135*	40	3	6	3	5	192	70.3	20.8	1.6	3.1	1.6	2.6	2.56	0.12
4	Charleston	174*	46	15	3	2	1	241	72.2	19.1	6.2	1.2	0.8	0.4	3.21	0.15
5	Coventry	136*	33	2	3	2	1	177	76.8	18.6	1.1	1.7	1.1	0.6	2.36	0.11
6	Crattsbury	199*	36	11	5	11	1	263	75.7	13.7	4.2	1.9	4.2	0.4	3.50	0.16
7	Derby	904*	301	11	26	8	3	1253	72.1	24.0	0.9	2.1	0.6	0.2	16.68	0.76
8	Glover	211*	47	11	5	4	1	279	75.6	16.8	3.9	1.8	1.4	0.4	3.71	0.17
9	Greensboro	187*	45	16	4	1	2	255	73.3	17.6	6.3	1.6	0.4	0.8	3.40	0.15
10	Holland	98*	46	6	2	3	0	155	63.2	29.7	3.9	1.3	1.9	0.0	2.06	0.09
11	Irasburg	209*	72	2	10	1	2	296	70.6	24.3	0.7	3.4	0.3	0.7	3.94	0.18
12	Jay	75*	25	1	1	1	0	103	72.8	24.3	1.0	1.0	1.0	0.0	1.37	0.06
13	Lowell	178*	78	7	4	4	4	275	64.7	28.4	2.5	1.5	1.5	1.5	3.66	0.17
14	Morgan	154*	45	3	4	0	0	206	74.8	21.8	1.5	1.9	0.0	0.0	2.74	0.12
15	Newport City	986*	435	12	23	11	8	1475	66.8	29.5	0.8	1.6	0.7	0.5	19.64	0.89
16	Newport Town	250*	121	6	7	0	0	384	65.1	31.5	1.6	1.8	0.0	0.0	5.11	0.23
17	Troy	342*	199	7	13	7	2	570	60.0	34.9	1.2	2.3	1.2	0.4	7.59	0.35
18	Westfield	96*	42	1	2	4	0	145	66.2	29.0	0.7	1.4	2.8	0.0	1.93	0.09
19	Westmore	86*	27	8	1	0	0	122	70.5	22.1	6.6	0.8	0.0	0.0	1.62	0.07
	County Totals	5274*	1860	139	133	69	36	7511	70.2	24.8	1.9	1.8	0.9	0.5	100.00	4.55

	Rutland County	Jffrds	Kaplan	Lloyd	Dmdstn	Earle	*Scat	Total	Rep	Dem	CitP	LU	Uncl	Scat	%Cty	%State
1	Benson	157*	32	1	3	3	0	196	80.1	16.3	0.5	1.5	1.5	0.0	1.06	0.12
2	Brandon	740*	208	15	17	14	9	1003	73.8	20.7	1.5	1.7	1.4	0.9	5.41	0.61
3	Castleton	759*	223	11	10	15	12	1030	73.7	21.7	1.1	1.0	1.5	1.2	5.56	0.62
4	Chittenden	282*	63	11	6	4	3	369	76.4	17.1	3.0	1.6	1.1	0.8	1.99	0.22
5	Clarendon	527*	105	10	12	11	4	669	78.8	15.7	1.5	1.8	1.6	0.6	3.61	0.41
6	Danby	188*	50	2	2	2	8	252	74.6	19.8	0.8	0.8	0.8	3.2	1.36	0.15
7	Fair Haven	629*	158	12	9	11	2	821	76.6	19.2	1.5	1.1	1.3	0.2	4.43	0.50
8	Hubbardton	144*	32	2	4	3	1	186	77.4	17.2	1.1	2.2	1.6	0.5	1.00	0.11
9	Ira	80*	13	1	0	0	0	94	85.1	13.8	1.1	0.0	0.0	0.0	0.51	0.06
10	Mendon	337*	38	9	4	9	3	400	84.3	9.5	2.3	1.0	2.3	0.8	2.16	0.24
11	Middletown Springs	221*	24	7	3	2	2	259	85.3	9.3	2.7	1.2	0.8	0.8	1.40	0.16
12	Mount Holly	249*	76	12	8	5	2	352	70.7	21.6	3.4	2.3	1.4	0.6	1.90	0.21
13	Mount Tabor	55*	11	1	1	0	0	68	80.9	16.2	1.5	1.5	0.0	0.0	0.37	0.04
14	Pawlet	288*	59	7	0	2	2	358	80.4	16.5	2.0	0.0	0.6	0.6	1.93	0.22
15	Pittsfield	104*	19	5	2	0	0	130	80.0	14.6	3.8	1.5	0.0	0.0	0.70	0.08
16	Pittsford	679*	171	19	7	7	6	889	76.4	19.2	2.1	0.8	0.8	0.7	4.80	0.54
17	Poultney	635*	183	14	6	8	6	852	74.5	21.5	1.6	0.7	0.9	0.7	4.60	0.52
18	Proctor	532*	169	10	10	4	4	729	73.0	23.2	1.4	1.4	0.5	0.5	3.94	0.44
19	Rutland City	4259*	1061	79	92	87	28	5606	76.0	18.9	1.4	1.6	1.6	0.5	30.26	3.40
20	Rutland Town	1114*	225	16	28	8	14	1405	79.3	16.0	1.1	2.0	0.6	1.0	7.58	0.85
21	Sherburne	372*	46	12	5	4	3	442	84.2	10.4	2.7	1.1	0.9	0.7	2.39	0.27
22	Shrewsbury	324*	48	14	5	1	1	393	82.4	12.2	3.6	1.3	0.3	0.3	2.12	0.24
23	Sudbury	92*	30	1	2	2	0	127	72.4	23.6	0.8	1.6	1.6	0.0	0.69	0.08
24	Tinmouth	87*	6	3	0	2	1	99	87.9	6.1	3.0	0.0	2.0	1.0	0.53	0.06
25	Wallingford	506*	101	14	9	6	9	645	78.4	15.7	2.2	1.4	0.9	1.4	3.48	0.39
26	Wells	179*	48	1	1	2	4	235	76.2	20.4	0.4	0.4	0.9	1.7	1.27	0.14
27	West Haven	68*	17	1	1	1	0	88	77.3	19.3	1.1	1.1	1.1	0.0	0.48	0.05
28	West Rutland	525*	263	8	20	3	8	827	63.5	31.8	1.0	2.4	0.4	1.0	4.46	0.50
	County Totals	14132*	3479	298	267	216	132	18524	76.3	18.8	1.6	1.4	1.2	0.7	100.00	11.23

	Washington County	Jffrds	Kaplan	Lloyd	Dmdstn	Earle	*Scat	Total	Rep	Dem	CitP	LU	Uncl	Scat	%Cty	%State
1	Barre City	2218*	947	59	49	18	16	3307	67.1	28.6	1.8	1.5	0.5	0.5	17.86	2.00
2	Barre Town	1742*	606	46	28	15	11	2448	71.2	24.8	1.9	1.1	0.6	0.4	13.22	1.48
3	Berlin	566*	146	26	6	2	4	750	75.5	19.5	3.5	0.8	0.3	0.5	4.05	0.45
4	Cabot	234*	58	24	9	4	5	334	70.1	17.4	7.2	2.7	1.2	1.5	1.80	0.20
5	Calais	383*	112	77	11	4	1	588	65.1	19.0	13.1	1.9	0.7	0.2	3.18	0.36
6	Duxbury	190*	87	22	4	1	1	305	62.3	28.5	7.2	1.3	0.3	0.3	1.65	0.18
7	East Montpelier	682*	121	42	10	2	9	866	78.8	14.0	4.8	1.2	0.2	1.0	4.68	0.53
8	Fayston	198*	63	7	2	4	5	279	71.0	22.6	2.5	0.7	1.4	1.8	1.51	0.17
9	Marshfield	297*	79	81	10	3	2	472	62.9	16.7	17.2	2.1	0.6	0.4	2.55	0.29
10	Middlesex	328*	121	59	12	5	6	531	61.8	22.8	11.1	2.3	0.9	1.1	2.87	0.32
11	Montpelier	2184*	622	254	68	25	35	3188	68.5	19.5	8.0	2.1	0.8	1.1	17.22	1.93
12	Moretown	288*	85	30	5	0	2	410	70.2	20.7	7.3	1.2	0.0	0.5	2.21	0.25
13	Northfield	1011*	295	38	24	4	9	1381	73.2	21.4	2.8	1.7	0.3	0.7	7.46	0.84
14	Plainfield	302*	96	89	9	3	5	504	59.9	19.0	17.7	1.8	0.6	1.0	2.72	0.31
15	Roxbury	96*	32	17	3	2	2	152	63.2	21.1	11.2	2.0	1.3	1.3	0.82	0.09
16	Waitsfield	402*	99	37	9	3	0	550	73.1	18.0	6.7	1.6	0.5	0.0	2.97	0.33
17	Warren	350*	109	46	2	3	4	514	68.1	21.2	8.9	0.4	0.6	0.8	2.78	0.31
18	Waterbury	1011*	271	54	14	10	10	1370	73.8	19.8	3.9	1.0	0.7	0.7	7.40	0.83
19	Woodbury	124*	41	37	9	3	2	216	57.4	19.0	17.1	4.2	1.4	0.9	1.17	0.13
20	Worcester	223*	68	53	2	1	1	348	64.1	19.5	15.2	0.6	0.3	0.3	1.88	0.21
	County Totals	12829*	4058	1098	286	112	130	18513	69.3	21.9	5.9	1.5	0.6	0.7	100.00	11.22

	Windham County	Jffrds	Kaplan	Lloyd	Dmdstn	Earle	*Scat	Total	Rep	Dem	CitP	LU	Uncl	Scat	%Cty	%State
1	Athens	45*	10	1	8	0	0	64	70.3	15.6	1.6	12.5	0.0	0.0	0.54	0.04
2	Brattleboro	2406*	1008	114	199	18	19	3764	63.9	26.8	3.0	5.3	0.5	0.5	32.00	2.28
3	Brookline	94*	20	0	4	2	3	123	76.4	16.3	0.0	3.3	1.6	2.4	1.05	0.07
4	Dover	164*	31	6	12	3	7	223	73.5	13.9	2.7	5.4	1.3	3.1	1.90	0.14
5	Dummerston	431*	101	15	21	5	4	577	74.7	17.5	2.6	3.6	0.9	0.7	4.91	0.35
6	Grafton	167*	27	4	10	0	6	214	78.0	12.6	1.9	4.7	0.0	2.8	1.82	0.13
7	Guilford	373*	89	23	23	6	2	516	72.3	17.2	4.5	4.5	1.2	0.4	4.39	0.31
8	Halifax	110*	27	3	3	0	0	143	76.9	18.9	2.1	2.1	0.0	0.0	1.22	0.09
9	Jamaica	174*	37	5	3	0	19	238	73.1	15.5	2.1	1.3	0.0	8.0	2.02	0.14
10	Londonderry	450*	53	10	7	4	73	597	75.4	8.9	1.7	1.2	0.7	12.2	5.08	0.36
11	Marlboro	150*	54	27	12	5	0	248	60.5	21.8	10.9	4.8	2.0	0.0	2.11	0.15
12	Newfane	324*	89	14	21	3	4	455	71.2	19.6	3.1	4.6	0.7	0.9	3.87	0.28
13	Putney	388*	147	57	31	8	3	634	61.2	23.2	9.0	4.9	1.3	0.5	5.39	0.38
14	Rockingham	949*	405	19	41	9	13	1496	63.4	31.1	1.3	2.7	0.6	0.9	12.72	0.91
15	Stratton	45*	21	1	0	1	7	75	60.0	28.0	1.3	0.0	1.3	9.3	0.64	0.05
16	Townshend	188*	41	6	10	8	5	258	72.9	15.9	2.3	3.9	3.1	1.9	2.19	0.16
17	Vernon	335*	114	2	19	1	5	476	70.4	23.9	0.4	4.0	0.2	1.1	4.05	0.29
18	Wardsboro	141*	21	2	4	6	3	177	79.7	11.9	1.1	2.3	3.4	1.7	1.50	0.11
19	Westminster	469*	176	42	31	6	7	731	64.2	24.1	5.7	4.2	0.8	1.0	6.22	0.44
20	Whitingham	166*	48	3	13	0	2	232	71.6	20.7	1.3	5.6	0.0	0.9	1.97	0.14
21	Wilmington	322*	69	15	11	2	10	429	75.1	16.1	3.5	2.6	0.5	2.3	3.65	0.26
22	Windham	62*	16	4	4	2	3	91	68.1	17.6	4.4	4.4	2.2	3.3	0.77	0.06
	County Totals	7953*	2664	373	487	89	195	11761	67.6	22.7	3.2	4.1	0.8	1.7	100.00	7.13

1982 GENERAL ELECTION U.S. REPRESENTATIVE Office of the Secretary of State, Montpelier, Vermont

	Windsor County	Jffrds	Kaplan	Lloyd	Dmdstn	Earle	*Scat	Total	Rep	Dem	CitP	LU	Uncl	Scat	%Cty	%State
1	Andover	77*	26	8	3	1	7	122	63.1	21.3	6.6	2.5	0.8	5.7	0.71	0.07
2	Baltimore	52*	16	2	1	0	0	71	73.2	22.5	2.8	1.4	0.0	0.0	0.41	0.04
3	Barnard	239*	27	14	2	2	5	289	82.7	9.3	4.8	0.7	0.7	1.7	1.68	0.18
4	Bethel	375*	96	22	4	5	3	505	74.3	19.0	4.4	0.8	1.0	0.6	2.93	0.31
5	Bridgewater	194*	40	7	3	1	1	246	78.9	16.3	2.8	1.2	0.4	0.4	1.43	0.15
6	Cavendish	308*	114	15	6	4	7	454	67.8	25.1	3.3	1.3	0.9	1.5	2.64	0.28
7	Chester	664*	145	22	19	7	15	872	76.1	16.6	2.5	2.2	0.8	1.7	5.06	0.53
8	Hartford	1654*	484	37	28	13	16	2232	74.1	21.7	1.7	1.3	0.6	0.7	12.95	1.35
9	Hartland	680*	158	20	14	10	4	886	76.7	17.8	2.3	1.6	1.1	0.5	5.14	0.54
10	Ludlow	520*	211	12	14	3	12	772	67.4	27.3	1.6	1.8	0.4	1.6	4.48	0.47
11	Norwich	721*	258	61	17	12	6	1075	67.1	24.0	5.7	1.6	1.1	0.6	6.24	0.65
12	Plymouth	117*	23	6	0	0	1	147	79.6	15.6	4.1	0.0	0.0	0.7	0.85	0.09
13	Pomfret	288*	46	9	4	2	4	353	81.6	13.0	2.5	1.1	0.6	1.1	2.05	0.21
14	Reading	199*	28	6	2	1	1	237	84.0	11.8	2.5	0.8	0.4	0.4	1.38	0.14
15	Rochester	285*	47	83	2	5	1	423	67.4	11.1	19.6	0.5	1.2	0.2	2.46	0.26
16	Royalton	464*	122	34	10	2	6	638	72.7	19.1	5.3	1.6	0.3	0.9	3.70	0.39
17	Sharon	235*	49	23	9	1	1	318	73.9	15.4	7.2	2.8	0.3	0.3	1.85	0.19
18	Springfield	2371*	743	53	62	18	40	3287	72.1	22.6	1.6	1.9	0.5	1.2	19.08	1.99
19	Stockbridge	129*	23	7	0	1	2	162	79.6	14.2	4.3	0.0	0.6	1.2	0.94	0.10
20	Weathersfield	556*	195	17	33	4	16	821	67.7	23.8	2.1	4.0	0.5	1.9	4.77	0.50
21	Weston	216*	49	12	10	5	12	304	71.1	16.1	3.9	3.3	1.6	3.9	1.76	0.18
22	West Windsor	289*	59	9	1	4	2	364	79.4	16.2	2.5	0.3	1.1	0.5	2.11	0.22
23	Windsor	925*	411	14	23	11	11	1395	66.3	29.5	1.0	1.6	0.8	0.8	8.10	0.85
24	Woodstock	1002*	173	45	19	10	7	1256	79.8	13.8	3.6	1.5	0.8	0.6	7.29	0.76
	County Totals	12560*	3543	538	286	122	180	17229	72.9	20.6	3.1	1.7	0.7	1.0	100.00	10.44

Table 10.

1982 GENERAL ELECTION GOVERNOR — Office of the Secretary of State, Montpelier, Vermont

Candidate Identification, Residence, Column Heading			Party Identification and Heading			State Totals		Towns Won		Min%	Max%
*Richard A. Snelling	Shelburne	Snelng	Republican	(20)	Rep	93111*	55.01%	197	80%	32.9	86.5
Madeleine M. Kunin	Burlington	Kunin	Democratic	(10)	Dem	74394	43.95%	48	19%	13.5	65.2
Richard F. Gottlieb	Guilford	Gotlib	Liberty Union	(39)	LU	850	0.50%	0	0%	0.0	3.8
John L. Buttolph, III	Winooski	Butlph	Libertarian	(62)	Libt	801	0.47%	0	0%	0.0	4.5
Scattering		Scat	Scattering	(99)	Scat	95	0.06%	0	0%	0.0	1.8
						169251		246 towns (1 ties)			

	Statewide Summary	Total Vote by County: Snelng	Kunin	Gotlib	Butlph	Scat		Total	Percentage of Total County Vote: Rep	Dem	LU	Libt	Scat	
	State Totals	93111*	74394	850	801	95	0	169251	55.0	44.0	0.5	0.5	0.1	0.0
1	Addison County	5445*	3954	37	53	6	0	9495	57.3	41.6	0.4	0.6	0.1	0.0
2	Bennington County	6377*	4448	51	92	0	0	10968	58.1	40.6	0.5	0.8	0.0	0.0
3	Caledonia County	4526*	3131	27	34	16	0	7734	58.5	40.5	0.3	0.4	0.2	0.0
4	Chittenden County	20404*	17077	168	229	7	0	37885	53.9	45.1	0.4	0.6	0.0	0.0
5	Essex County	950*	794	3	7	1	0	1755	54.1	45.2	0.2	0.4	0.1	0.0
6	Franklin County	5655*	5630	24	30	3	0	11342	49.9	49.6	0.2	0.3	0.0	0.0
7	Grand Isle County	1022*	935	4	14	0	0	1975	51.7	47.3	0.2	0.7	0.0	0.0
8	Lamoille County	3230*	2261	16	34	2	0	5543	58.3	40.8	0.3	0.6	0.0	0.0
9	Orange County	4409*	2885	21	31	6	0	7352	60.0	39.2	0.3	0.4	0.1	0.0
10	Orleans County	4071*	3578	30	32	1	0	7712	52.8	46.4	0.4	0.4	0.0	0.0
11	Rutland County	10642*	8022	259	78	12	0	19013	56.0	42.2	1.4	0.4	0.1	0.0
12	Washington County	9922*	8865	68	74	22	0	18951	52.4	46.8	0.4	0.4	0.1	0.0
13	Windham County	6280*	5505	95	36	12	0	11928	52.6	46.2	0.8	0.3	0.1	0.0
14	Windsor County	10178*	7309	47	57	7	0	17598	57.8	41.5	0.3	0.3	0.0	0.0

	Statewide Summary	Percentage of State Totals: Snelng	Kunin	Gotlib	Butlph	Scat		Total	Index Comparing County Percentage to State Percentage: Rep	Dem	LU	Libt	Scat	
1	Addison County	5.8	5.3	4.4	6.6	6.3	0.0	5.6	1.04	0.95	0.78	1.18	1.13	0.00
2	Bennington County	6.8	6.0	6.0	11.5	0.0	0.0	6.5	1.06	0.92	0.93	1.77	0.00	0.00
3	Caledonia County	4.9	4.2	3.2	4.2	16.8	0.0	4.6	1.06	0.92	0.70	0.93	3.69	0.00
4	Chittenden County	21.9	23.0	19.8	28.6	7.4	0.0	22.4	0.98	1.03	0.88	1.28	0.33	0.00
5	Essex County	1.0	1.1	0.4	0.9	1.1	0.0	1.0	0.98	1.03	0.34	0.84	1.02	0.00
6	Franklin County	6.1	7.6	2.8	3.7	3.2	0.0	6.7	0.91	1.13	0.42	0.56	0.47	0.00
7	Grand Isle County	1.1	1.3	0.5	1.7	0.0	0.0	1.2	0.94	1.08	0.40	1.50	0.00	0.00
8	Lamoille County	3.5	3.0	1.9	4.2	2.1	0.0	3.3	1.06	0.93	0.57	1.30	0.64	0.00
9	Orange County	4.7	3.9	2.5	3.9	6.3	0.0	4.3	1.09	0.89	0.57	0.89	1.45	0.00
10	Orleans County	4.4	4.8	3.5	4.0	1.1	0.0	4.6	0.96	1.06	0.77	0.88	0.23	0.00
11	Rutland County	11.4	10.8	30.5	9.7	12.6	0.0	11.2	1.02	0.96	2.71	0.87	1.12	0.00
12	Washington County	10.7	11.9	8.0	9.2	23.2	0.0	11.2	0.95	1.06	0.71	0.83	2.07	0.00
13	Windham County	6.7	7.4	11.2	4.5	12.6	0.0	7.0	0.96	1.05	1.59	0.64	1.79	0.00
14	Windsor County	10.9	9.8	5.5	7.1	7.4	0.0	10.4	1.05	0.94	0.53	0.68	0.71	0.00

1982 GENERAL ELECTION GOVERNOR Office of the Secretary of State, Montpelier, Vermont

	Addison County	Sneing	Kunin	Gotlib	Butlph	Scat		Total	Rep	Dem	LU	Libt	Scat		%Cty	%State
1	Addison	219*	117	0	2	0	0	338	64.8	34.6	0.0	0.6	0.0	0.0	3.56	0.20
2	Bridport	208*	142	1	2	0	0	353	58.9	40.2	0.3	0.6	0.0	0.0	3.72	0.21
3	Bristol	494	500*	5	7	0	0	1006	49.1	49.7	0.5	0.7	0.0	0.0	10.60	0.59
4	Cornwall	240*	170	1	3	0	0	414	58.0	41.1	0.2	0.7	0.0	0.0	4.36	0.24
5	Ferrisburg	405*	268	2	6	0	0	681	59.5	39.4	0.3	0.9	0.0	0.0	7.17	0.40
6	Goshen	45*	30	1	0	0	0	76	59.2	39.5	1.3	0.0	0.0	0.0	0.80	0.04
7	Granville	43*	23	1	0	0	0	67	64.2	34.3	1.5	0.0	0.0	0.0	0.71	0.04
8	Hancock	50	64*	0	0	0	0	114	43.9	56.1	0.0	0.0	0.0	0.0	1.20	0.07
9	Leicester	119*	72	1	0	0	0	192	62.0	37.5	0.5	0.0	0.0	0.0	2.02	0.11
10	Lincoln	170*	168	1	1	3	0	343	49.6	49.0	0.3	0.3	0.9	0.0	3.61	0.20
11	Middlebury	1229*	857	10	9	0	0	2105	58.4	40.7	0.5	0.4	0.0	0.0	22.17	1.24
12	Monkton	236*	203	3	1	0	0	443	53.3	45.8	0.7	0.2	0.0	0.0	4.67	0.26
13	New Haven	264*	168	1	4	0	0	437	60.4	38.4	0.2	0.9	0.0	0.0	4.60	0.26
14	Orwell	194*	98	1	1	0	0	294	66.0	33.3	0.3	0.3	0.0	0.0	3.10	0.17
15	Panton	108*	58	0	0	0	0	166	65.1	34.9	0.0	0.0	0.0	0.0	1.75	0.10
16	Ripton	63*	62	1	0	0	0	126	50.0	49.2	0.8	0.0	0.0	0.0	1.33	0.07
17	Salisbury	174*	108	0	2	1	0	285	61.1	37.9	0.0	0.7	0.4	0.0	3.00	0.17
18	Shoreham	204*	123	0	5	0	0	332	61.4	37.0	0.0	1.5	0.0	0.0	3.50	0.20
19	Starksboro	269*	209	4	2	0	0	484	55.6	43.2	0.8	0.4	0.0	0.0	5.10	0.29
20	Vergennes	373*	278	3	3	2	0	659	56.6	42.2	0.5	0.5	0.3	0.0	6.94	0.39
21	Waltham	83*	53	0	1	0	0	137	60.6	38.7	0.0	0.7	0.0	0.0	1.44	0.08
22	Weybridge	197*	124	1	3	0	0	325	60.6	38.2	0.3	0.9	0.0	0.0	3.42	0.19
23	Whiting	58	59*	0	1	0	0	118	49.2	50.0	0.0	0.8	0.0	0.0	1.24	0.07
	County Totals	5445*	3954	37	53	6	0	9495	57.3	41.6	0.4	0.6	0.1	0.0	100.00	5.61

	Bennington County	Sneing	Kunin	Gotlib	Butlph	Scat		Total	Rep	Dem	LU	Libt	Scat		%Cty	%State
1	Arlington	544*	325	4	7	0	0	880	61.8	36.9	0.5	0.8	0.0	0.0	8.02	0.52
2	Bennington	2258*	2032	29	61	0	0	4380	51.6	46.4	0.7	1.4	0.0	0.0	39.93	2.59
3	Dorset	472*	202	0	5	0	0	679	69.5	29.7	0.0	0.7	0.0	0.0	6.19	0.40
4	Landgrove	52*	23	0	0	0	0	75	69.3	30.7	0.0	0.0	0.0	0.0	0.68	0.04
5	Manchester	882*	409	4	1	0	0	1296	68.1	31.6	0.3	0.1	0.0	0.0	11.82	0.77
6	Peru	64*	59	0	0	0	0	123	52.0	48.0	0.0	0.0	0.0	0.0	1.12	0.07
7	Pownal	486*	342	5	4	0	0	837	58.1	40.9	0.6	0.5	0.0	0.0	7.63	0.49
8	Readsboro	133*	101	2	1	0	0	237	56.1	42.6	0.8	0.4	0.0	0.0	2.16	0.14
9	Rupert	179*	90	4	0	0	0	273	65.6	33.0	1.5	0.0	0.0	0.0	2.49	0.16
10	Sandgate	83*	43	1	1	0	0	128	64.8	33.6	0.8	0.8	0.0	0.0	1.17	0.08
11	Searsburg	14*	13	0	0	0	0	27	51.9	48.1	0.0	0.0	0.0	0.0	0.25	0.02
12	Shaftsbury	747*	550	0	8	0	0	1305	57.2	42.1	0.0	0.6	0.0	0.0	11.90	0.77
13	Stamford	165*	56	1	1	0	0	223	74.0	25.1	0.4	0.4	0.0	0.0	2.03	0.13
14	Sunderland	176*	95	1	3	0	0	275	64.0	34.5	0.4	1.1	0.0	0.0	2.51	0.16
15	Winhall	89*	53	0	0	0	0	142	62.7	37.3	0.0	0.0	0.0	0.0	1.29	0.08
16	Woodford	33	55*	0	0	0	0	88	37.5	62.5	0.0	0.0	0.0	0.0	0.80	0.05
	County Totals	6377*	4448	51	92	0	0	10968	58.1	40.6	0.5	0.8	0.0	0.0	100.00	6.48

	Caledonia County	Sneing	Kunin	Gotlib	Butlph	Scat		Total	Rep	Dem	LU	Libt	Scat		%Cty	%State
1	Barnet	320*	167	2	1	4	0	494	64.8	33.8	0.4	0.2	0.8	0.0	6.39	0.29
2	Burke	164*	162	1	3	1	0	331	49.5	48.9	0.3	0.9	0.3	0.0	4.28	0.20
3	Danville	422*	255	0	0	1	0	678	62.2	37.6	0.0	0.0	0.1	0.0	8.77	0.40
4	Groton	159*	106	1	0	0	0	266	59.8	39.8	0.4	0.0	0.0	0.0	3.44	0.16
5	Hardwick	348*	326	4	3	0	0	681	51.1	47.9	0.6	0.4	0.0	0.0	8.81	0.40
6	Kirby	73*	37	2	0	2	0	114	64.0	32.5	1.8	0.0	1.8	0.0	1.47	0.07
7	Lyndon	642*	474	4	5	3	0	1128	56.9	42.0	0.4	0.4	0.3	0.0	14.58	0.67
8	Newark	43	50*	0	2	0	0	95	45.3	52.6	0.0	2.1	0.0	0.0	1.23	0.06
9	Peacham	153*	103	1	0	0	0	257	59.5	40.1	0.4	0.0	0.0	0.0	3.32	0.15
10	Ryegate	178*	111	1	0	0	0	290	61.4	38.3	0.3	0.0	0.0	0.0	3.75	0.17
11	Saint Johnsbury	1457*	885	4	9	4	0	2359	61.8	37.5	0.2	0.4	0.2	0.0	30.50	1.39
12	Sheffield	81*	38	1	4	0	0	124	65.3	30.6	0.8	3.2	0.0	0.0	1.60	0.07
13	Stannard	20	28*	0	0	0	0	48	41.7	58.3	0.0	0.0	0.0	0.0	0.62	0.03
14	Sutton	111*	103	2	2	0	0	218	50.9	47.2	0.9	0.9	0.0	0.0	2.82	0.13
15	Walden	101	103*	1	3	1	0	209	48.3	49.3	0.5	1.4	0.5	0.0	2.70	0.12
16	Waterford	196*	118	3	0	0	0	317	61.8	37.2	0.9	0.0	0.0	0.0	4.10	0.19
17	Wheelock	58	65*	0	2	0	0	125	46.4	52.0	0.0	1.6	0.0	0.0	1.62	0.07
	County Totals	4526*	3131	27	34	16	0	7734	58.5	40.5	0.3	0.4	0.2	0.0	100.00	4.57

	Chittenden County	Sneing	Kunin	Gotlib	Butlph	Scat		Total	Rep	Dem	LU	Libt	Scat		%Cty	%State
1	Bolton	139*	97	0	0	0	0	236	58.9	41.1	0.0	0.0	0.0	0.0	0.62	0.14
2	Burlington	5075	6111*	72	76	3	0	11337	44.8	53.9	0.6	0.7	0.0	0.0	29.92	6.70
3	Charlotte	677*	424	5	2	0	0	1108	61.1	38.3	0.5	0.2	0.0	0.0	2.92	0.65
4	Colchester	1892*	1294	9	23	0	0	3218	58.8	40.2	0.3	0.7	0.0	0.0	8.49	1.90
5	Essex	2610*	1545	19	20	0	0	4194	62.2	36.8	0.5	0.5	0.0	0.0	11.07	2.48
6	Hinesburg	517*	389	6	6	0	0	918	56.3	42.4	0.7	0.7	0.0	0.0	2.42	0.54
7	Huntington	186*	166	1	2	0	0	355	52.4	46.8	0.3	0.6	0.0	0.0	0.94	0.21
8	Jericho	831*	506	2	8	0	0	1347	61.7	37.6	0.1	0.6	0.0	0.0	3.56	0.80
9	Milton	1051*	946	6	11	2	0	2016	52.1	46.9	0.3	0.5	0.1	0.0	5.32	1.19
10	Richmond	665*	524	7	7	0	0	1203	55.3	43.6	0.6	0.6	0.0	0.0	3.18	0.71
11	Saint George	97*	58	1	1	1	0	158	61.4	36.7	0.6	0.6	0.6	0.0	0.42	0.09
12	Shelburne	1466*	699	4	12	0	0	2181	67.2	32.0	0.2	0.6	0.0	0.0	5.76	1.29
13	South Burlington	2775*	1970	17	28	1	0	4791	57.9	41.1	0.4	0.6	0.0	0.0	12.65	2.83
14	Underhill	557*	391	3	9	0	0	960	58.0	40.7	0.3	0.9	0.0	0.0	2.53	0.57
15	Westford	279*	186	5	5	0	0	475	58.7	39.2	1.1	1.1	0.0	0.0	1.25	0.28
16	Williston	840*	667	3	3	0	0	1513	55.5	44.1	0.2	0.2	0.0	0.0	3.99	0.89
17	Winooski	747	1104*	8	16	0	0	1875	39.8	58.9	0.4	0.9	0.0	0.0	4.95	1.11
	County Totals	20404*	17077	168	229	7	0	37885	53.9	45.1	0.4	0.6	0.0	0.0	100.00	22.38

1982 GENERAL ELECTION GOVERNOR Office of the Secretary of State, Montpelier, Vermont

	Essex County	Sneing	Kunin	Gotlib	Butlph	Scat		Total	Rep	Dem	LU	Libt	Scat		%Cty	%State
1	Bloomfield	42*	21	0	0	0	0	63	66.7	33.3	0.0	0.0	0.0	0.0	3.59	0.04
2	Brighton	219	292*	0	5	1	0	517	42.4	56.5	0.0	1.0	0.2	0.0	29.46	0.31
3	Brunswick	19*	15	0	0	0	0	34	55.9	44.1	0.0	0.0	0.0	0.0	1.94	0.02
4	Canaan	128*	68	2	0	0	0	198	64.6	34.3	1.0	0.0	0.0	0.0	11.28	0.12
5	Concord	155*	119	0	2	0	0	276	56.2	43.1	0.0	0.7	0.0	0.0	15.73	0.16
6	East Haven	29	51*	0	0	0	0	80	36.3	63.8	0.0	0.0	0.0	0.0	4.56	0.05
7	Granby	32*	5	0	0	0	0	37	86.5	13.5	0.0	0.0	0.0	0.0	2.11	0.02
8	Guildhall	60*	15	0	0	0	0	75	80.0	20.0	0.0	0.0	0.0	0.0	4.27	0.04
9	Lewington	25*	10	0	0	0	0	35	71.4	28.6	0.0	0.0	0.0	0.0	1.99	0.02
10	Lunenburg	169*	133	0	0	0	0	302	56.0	44.0	0.0	0.0	0.0	0.0	17.21	0.18
11	Maidstone	30*	8	1	0	0	0	39	76.9	20.5	2.6	0.0	0.0	0.0	2.22	0.02
12	Norton	29	40*	0	0	0	0	69	42.0	58.0	0.0	0.0	0.0	0.0	3.93	0.04
13	Victory	13	17*	0	0	0	0	30	43.3	56.7	0.0	0.0	0.0	0.0	1.71	0.02
	County Totals	950*	794	3	7	1	0	1755	54.1	45.2	0.2	0.4	0.1	0.0	100.00	1.04

	Franklin County	Sneing	Kunin	Gotlib	Butlph	Scat		Total	Rep	Dem	LU	Libt	Scat		%Cty	%State
1	Bakersfield	157*	147	1	1	1	0	307	51.1	47.9	0.3	0.3	0.3	0.0	2.71	0.18
2	Berkshire	167*	144	0	1	0	0	312	53.5	46.2	0.0	0.3	0.0	0.0	2.75	0.18
3	Enosburg	434*	409	0	4	1	0	848	51.2	48.2	0.0	0.5	0.1	0.0	7.48	0.50
4	Fairfax	401*	251	5	2	0	0	659	60.8	38.1	0.8	0.3	0.0	0.0	5.81	0.39
5	Fairfield	191	332*	1	2	0	0	526	36.3	63.1	0.2	0.4	0.0	0.0	4.64	0.31
6	Fletcher	105	109*	1	3	0	0	218	48.2	50.0	0.5	1.4	0.0	0.0	1.92	0.13
7	Franklin	272*	184	1	1	1	0	459	59.3	40.1	0.2	0.2	0.2	0.0	4.05	0.27
8	Georgia	450*	374	2	3	0	0	829	54.3	45.1	0.2	0.4	0.0	0.0	7.31	0.49
9	Highgate	330	408*	0	3	0	0	741	44.5	55.1	0.0	0.4	0.0	0.0	6.53	0.44
10	Montgomery	111	146*	2	0	0	0	259	42.9	56.4	0.8	0.0	0.0	0.0	2.28	0.15
11	Richford	349	408*	2	1	0	0	760	45.9	53.7	0.3	0.1	0.0	0.0	6.70	0.45
12	Saint Albans City	1287	1298*	2	5	0	0	2592	49.7	50.1	0.1	0.2	0.0	0.0	22.85	1.53
13	Saint Albans Town	507*	497	3	2	0	0	1009	50.2	49.3	0.3	0.2	0.0	0.0	8.90	0.60
14	Sheldon	192	258*	2	0	0	0	452	42.5	57.1	0.4	0.0	0.0	0.0	3.99	0.27
15	Swanton	702*	665	2	2	0	0	1371	51.2	48.5	0.1	0.1	0.0	0.0	12.09	0.81
	County Totals	5655*	5630	24	30	3	0	11342	49.9	49.6	0.2	0.3	0.0	0.0	100.00	6.70

	Grand Isle County	Sneing	Kunin	Gotlib	Butlph	Scat		Total	Rep	Dem	LU	Libt	Scat		%Cty	%State
1	Alburg	222	243*	1	2	0	0	468	47.4	51.9	0.2	0.4	0.0	0.0	23.70	0.28
2	Grand Isle	283	291*	2	4	0	0	580	48.8	50.2	0.3	0.7	0.0	0.0	29.37	0.34
3	Isle LaMotte	67	83*	0	2	0	0	152	44.1	54.6	0.0	1.3	0.0	0.0	7.70	0.09
4	North Hero	141*	80	1	1	0	0	223	63.2	35.9	0.4	0.4	0.0	0.0	11.29	0.13
5	South Hero	309*	238	0	5	0	0	552	56.0	43.1	0.0	0.9	0.0	0.0	27.95	0.33
	County Totals	1022*	935	4	14	0	0	1975	51.7	47.3	0.2	0.7	0.0	0.0	100.00	1.17

	Lamoille County	Sneing	Kunin	Gotlib	Butlph	Scat		Total	Rep	Dem	LU	Libt	Scat		%Cty	%State
1	Belvidere	46*	37	1	4	0	0	88	52.3	42.0	1.1	4.5	0.0	0.0	1.59	0.05
2	Cambridge	428*	279	0	4	1	0	712	60.1	39.2	0.0	0.6	0.1	0.0	12.85	0.42
3	Eden	106	127*	0	0	0	0	233	45.5	54.5	0.0	0.0	0.0	0.0	4.20	0.14
4	Elmore	84*	68	0	0	1	0	153	54.9	44.4	0.0	0.0	0.7	0.0	2.76	0.09
5	Hyde Park	314*	269	2	3	0	0	588	53.4	45.7	0.3	0.5	0.0	0.0	10.61	0.35
6	Johnson	462*	424	4	8	0	0	898	51.4	47.2	0.4	0.9	0.0	0.0	16.20	0.53
7	Morristown	718*	499	5	9	0	0	1231	58.3	40.5	0.4	0.7	0.0	0.0	22.21	0.73
8	Stowe	843*	372	4	3	0	0	1222	69.0	30.4	0.3	0.2	0.0	0.0	22.05	0.72
9	Waterville	79*	73	0	1	0	0	153	51.6	47.7	0.0	0.7	0.0	0.0	2.76	0.09
10	Wolcott	150*	113	0	2	0	0	265	56.6	42.6	0.0	0.8	0.0	0.0	4.78	0.16
	County Totals	3230*	2261	16	34	2	0	5543	58.3	40.8	0.3	0.6	0.0	0.0	100.00	3.28

	Orange County	Sneing	Kunin	Gotlib	Butlph	Scat		Total	Rep	Dem	LU	Libt	Scat		%Cty	%State
1	Bradford	405*	221	2	2	0	0	630	64.3	35.1	0.3	0.3	0.0	0.0	8.57	0.37
2	Braintree	226*	93	0	0	0	0	319	70.8	29.2	0.0	0.0	0.0	0.0	4.34	0.19
3	Brookfield	201*	121	0	1	0	0	323	62.2	37.5	0.0	0.3	0.0	0.0	4.39	0.19
4	Chelsea	285*	172	2	1	2	0	462	61.7	37.2	0.4	0.2	0.4	0.0	6.28	0.27
5	Corintn	162*	103	1	1	1	0	268	60.4	38.4	0.4	0.4	0.4	0.0	3.65	0.16
6	Fairlee	174*	71	1	5	1	0	252	69.0	28.2	0.4	2.0	0.4	0.0	3.43	0.15
7	Newbury	318*	183	2	4	0	0	507	62.7	36.1	0.4	0.8	0.0	0.0	6.90	0.30
8	Orange	115	139*	0	1	0	0	255	45.1	54.5	0.0	0.4	0.0	0.0	3.47	0.15
9	Randolph	859*	495	1	6	1	0	1362	63.1	36.3	0.1	0.4	0.1	0.0	18.53	0.80
10	Strafford	188*	156	1	1	0	0	346	54.3	45.1	0.3	0.3	0.0	0.0	4.71	0.20
11	Thetford	415*	313	5	2	0	0	735	56.5	42.6	0.7	0.3	0.0	0.0	10.00	0.43
12	Topsham	142*	89	1	0	0	0	232	61.2	38.4	0.4	0.0	0.0	0.0	3.16	0.14
13	Tunbridge	212*	95	1	1	0	0	309	68.6	30.7	0.3	0.3	0.0	0.0	4.20	0.18
14	Vershire	82*	49	1	1	1	0	134	61.2	36.6	0.7	0.7	0.7	0.0	1.82	0.08
15	Washington	125	150*	0	0	0	0	275	45.5	54.5	0.0	0.0	0.0	0.0	3.74	0.16
16	West Fairlee	83*	46	0	1	0	0	130	63.8	35.4	0.0	0.8	0.0	0.0	1.77	0.08
17	Williamstown	417*	389	3	4	0	0	813	51.3	47.8	0.4	0.5	0.0	0.0	11.06	0.48
	County Totals	4409*	2885	21	31	6	0	7352	60.0	39.2	0.3	0.4	0.1	0.0	100.00	4.34

	Orleans County	Snelng	Kunin	Gotlib	Butlph	Scat		Total	Rep	Dem	LU	Libt	Scat		%Cty	%State
1	Albany	153*	87	1	3	0	0	244	62.7	35.7	0.4	1.2	0.0	0.0	3.16	0.14
2	Barton	520*	365	5	1	1	0	892	58.3	40.9	0.6	0.1	0.1	0.0	11.57	0.53
3	Brownington	80	110*	0	5	0	0	195	41.0	56.4	0.0	2.6	0.0	0.0	2.53	0.12
4	Charleston	126*	121	2	0	0	0	249	50.6	48.6	0.8	0.0	0.0	0.0	3.23	0.15
5	Coventry	119*	59	2	1	0	0	181	65.7	32.6	1.1	0.6	0.0	0.0	2.35	0.11
6	Craftsbury	137*	128	0	1	0	0	266	51.5	48.1	0.0	0.4	0.0	0.0	3.45	0.16
7	Derby	711*	578	1	3	0	0	1293	55.0	44.7	0.1	0.2	0.0	0.0	16.77	0.76
8	Glover	160*	122	1	0	0	0	283	56.5	43.1	0.4	0.0	0.0	0.0	3.67	0.17
9	Greensboro	150*	110	0	0	0	0	260	57.7	42.3	0.0	0.0	0.0	0.0	3.37	0.15
10	Holland	52	103*	1	2	0	0	158	32.9	65.2	0.6	1.3	0.0	0.0	2.05	0.09
11	Irasburg	154*	147	2	2	0	0	305	50.5	48.2	0.7	0.7	0.0	0.0	3.95	0.18
12	Jay	52=	52=	0	0	0	0	104	50.0	50.0	0.0	0.0	0.0	0.0	1.35	0.06
13	Lowell	146*	139	1	5	0	0	291	50.2	47.8	0.3	1.7	0.0	0.0	3.77	0.17
14	Morgan	124*	85	2	0	0	0	211	58.8	40.3	0.9	0.0	0.0	0.0	2.74	0.12
15	Newport City	802*	687	6	7	0	0	1502	53.4	45.7	0.4	0.5	0.0	0.0	19.48	0.89
16	Newport Town	194	199*	2	1	0	0	396	49.0	50.3	0.5	0.3	0.0	0.0	5.13	0.23
17	Troy	248	336*	3	1	0	0	588	42.2	57.1	0.5	0.2	0.0	0.0	7.62	0.35
18	Westfield	79	92*	0	0	0	0	171	46.2	53.8	0.0	0.0	0.0	0.0	2.22	0.10
19	Westmore	64*	58	1	0	0	0	123	52.0	47.2	0.8	0.0	0.0	0.0	1.59	0.07
	County Totals	4071*	3578	30	32	1	0	7712	52.8	46.4	0.4	0.4	0.0	0.0	100.00	4.56

	Rutland County	Snelng	Kunin	Gotlib	Butlph	Scat		Total	Rep	Dem	LU	Libt	Scat		%Cty	%State
1	Benson	111*	82	1	1	1	0	196	56.6	41.8	0.5	0.5	0.5	0.0	1.03	0.12
2	Brandon	575*	449	3	3	0	0	1030	55.8	43.6	0.3	0.3	0.0	0.0	5.42	0.61
3	Castleton	503	543*	1	4	1	0	1052	47.8	51.6	0.1	0.4	0.1	0.0	5.53	0.62
4	Chittenden	236*	135	4	1	0	0	376	62.8	35.9	1.1	0.3	0.0	0.0	1.98	0.22
5	Clarendon	412*	263	2	2	1	0	680	60.6	38.7	0.3	0.3	0.1	0.0	3.58	0.40
6	Danby	149*	102	1	2	0	0	254	58.7	40.2	0.4	0.8	0.0	0.0	1.34	0.15
7	Fair Haven	442*	403	2	2	0	0	849	52.1	47.5	0.2	0.2	0.0	0.0	4.47	0.50
8	Hubbardton	110*	83	1	1	0	0	195	56.4	42.6	0.5	0.5	0.0	0.0	1.03	0.12
9	Ira	61*	33	0	0	0	0	94	64.9	35.1	0.0	0.0	0.0	0.0	0.49	0.06
10	Mendon	303*	106	1	1	0	0	411	73.7	25.8	0.2	0.2	0.0	0.0	2.16	0.24
11	Middletown Springs	145*	119	1	1	0	0	266	54.5	44.7	0.4	0.4	0.0	0.0	1.40	0.16
12	Mount Holly	196*	158	0	3	0	0	357	54.9	44.3	0.0	0.8	0.0	0.0	1.88	0.21
13	Mount Tabor	48*	24	0	0	0	0	72	66.7	33.3	0.0	0.0	0.0	0.0	0.38	0.04
14	Pawlet	208*	153	1	2	0	0	364	57.1	42.0	0.3	0.5	0.0	0.0	1.91	0.22
15	Pittsfield	78*	57	0	0	0	0	135	57.8	42.2	0.0	0.0	0.0	0.0	0.71	0.08
16	Pittsford	499*	394	0	2	3	0	898	55.6	43.9	0.0	0.2	0.3	0.0	4.72	0.53
17	Poultney	511*	358	4	2	0	0	875	58.4	40.9	0.5	0.2	0.0	0.0	4.60	0.52
18	Proctor	431*	305	0	4	0	0	740	58.2	41.2	0.0	0.5	0.0	0.0	3.89	0.44
19	Rutland City	3072*	2487	220	26	1	0	5806	52.9	42.8	3.8	0.4	0.0	0.0	30.54	3.43
20	Rutland Town	908*	517	4	9	0	0	1438	63.1	36.0	0.3	0.6	0.0	0.0	7.56	0.85
21	Sherburne	310*	143	3	1	1	0	458	67.7	31.2	0.7	0.2	0.2	0.0	2.41	0.27
22	Shrewsbury	214*	184	0	3	0	0	401	53.4	45.9	0.0	0.7	0.0	0.0	2.11	0.24
23	Sudbury	83*	46	1	0	0	0	130	63.8	35.4	0.8	0.0	0.0	0.0	0.68	0.08
24	Tinmouth	68*	33	1	0	0	0	102	66.7	32.4	1.0	0.0	0.0	0.0	0.54	0.06
25	Wallingford	404*	242	6	3	1	0	656	61.6	36.9	0.9	0.5	0.2	0.0	3.45	0.39
26	Wells	144*	94	0	3	0	0	241	59.8	39.0	0.0	1.2	0.0	0.0	1.27	0.14
27	West Haven	47*	43	0	0	0	0	90	52.2	47.8	0.0	0.0	0.0	0.0	0.47	0.05
28	West Rutland	374	466*	2	2	3	0	847	44.2	55.0	0.2	0.2	0.4	0.0	4.45	0.50
	County Totals	10642*	8022	259	78	12	0	19013	56.0	42.2	1.4	0.4	0.1	0.0	100.00	11.23

	Washington County	Sneing	Kunin	Gotlib	Butlph	Scat		Total	Rep	Dem	LU	Libt	Scat		%Cty	%State
1	Barre City	1636	1754*	6	3	1	0	3400	48.1	51.6	0.2	0.1	0.0	0.0	17.94	2.01
2	Barre Town	1369*	1120	3	6	2	0	2500	54.8	44.8	0.1	0.2	0.1	0.0	13.19	1.48
3	Berlin	395*	366	1	2	1	0	765	51.6	47.8	0.1	0.3	0.1	0.0	4.04	0.45
4	Cabot	173*	158	5	4	0	0	340	50.9	46.5	1.5	1.2	0.0	0.0	1.79	0.20
5	Calais	257	329*	4	2	2	0	594	43.3	55.4	0.7	0.3	0.3	0.0	3.13	0.35
6	Duxbury	138	163*	2	1	0	0	304	45.4	53.6	0.7	0.3	0.0	0.0	1.60	0.18
7	East Montpelier	509*	361	1	2	2	0	875	58.2	41.3	0.1	0.2	0.2	0.0	4.62	0.52
8	Fayston	181*	101	1	3	0	0	286	63.3	35.3	0.3	1.0	0.0	0.0	1.51	0.17
9	Marshfield	187	285*	2	1	2	0	477	39.2	59.7	0.4	0.2	0.4	0.0	2.52	0.28
10	Middlesex	252	283*	7	1	1	0	544	46.3	52.0	1.3	0.2	0.2	0.0	2.87	0.32
11	Montpelier	1807*	1460	13	26	3	0	3309	54.6	44.1	0.4	0.8	0.1	0.0	17.46	1.96
12	Moretown	256*	163	1	0	0	0	420	61.0	38.8	0.2	0.0	0.0	0.0	2.22	0.25
13	Northfield	791*	614	2	6	1	0	1414	55.9	43.4	0.1	0.4	0.1	0.0	7.46	0.84
14	Plainfield	233	262*	3	5	0	0	503	46.3	52.1	0.6	1.0	0.0	0.0	2.65	0.30
15	Roxbury	75	78*	2	0	0	0	155	48.4	50.3	1.3	0.0	0.0	0.0	0.82	0.09
16	Waitsfield	328*	228	4	4	1	0	565	58.1	40.4	0.7	0.7	0.2	0.0	2.98	0.33
17	Warren	298*	228	4	4	1	0	535	55.7	42.6	0.7	0.7	0.2	0.0	2.82	0.32
18	Waterbury	766*	621	1	4	0	0	1392	55.0	44.6	0.1	0.3	0.0	0.0	7.35	0.82
19	Woodbury	91	122*	4	0	3	0	220	41.4	55.5	1.8	0.0	1.4	0.0	1.16	0.13
20	Worcester	180*	169	2	0	2	0	353	51.0	47.9	0.6	0.0	0.6	0.0	1.86	0.21
	County Totals	9922*	8865	68	74	22	0	18951	52.4	46.8	0.4	0.4	0.1	0.0	100.00	11.20

	Windham County	Sneing	Kunin	Gotlib	Butlph	Scat		Total	Rep	Dem	LU	Libt	Scat		%Cty	%State
1	Athens	42*	20	0	1	1	0	64	65.6	31.3	0.0	1.6	1.6	0.0	0.54	0.04
2	Brattleboro	1857	1919*	38	5	6	0	3825	48.5	50.2	1.0	0.1	0.2	0.0	32.07	2.26
3	Brookline	69*	59	0	0	0	0	128	53.9	46.1	0.0	0.0	0.0	0.0	1.07	0.08
4	Dover	154*	63	1	2	0	0	220	70.0	28.6	0.5	0.9	0.0	0.0	1.84	0.13
5	Dummerston	311*	260	5	1	0	0	577	53.9	45.1	0.9	0.2	0.0	0.0	4.84	0.34
6	Grafton	131*	84	1	2	0	0	218	60.1	38.5	0.5	0.9	0.0	0.0	1.83	0.13
7	Guilford	286*	223	7	1	1	0	518	55.2	43.1	1.4	0.2	0.2	0.0	4.34	0.31
8	Halifax	100*	46	2	0	1	0	149	67.1	30.9	1.3	0.0	0.7	0.0	1.25	0.09
9	Jamaica	145*	95	2	1	0	0	243	59.7	39.1	0.8	0.4	0.0	0.0	2.04	0.14
10	Londonderry	419*	184	0	5	0	0	608	68.9	30.3	0.0	0.8	0.0	0.0	5.10	0.36
11	Marlboro	96	153*	5	1	0	0	255	37.6	60.0	2.0	0.4	0.0	0.0	2.14	0.15
12	Newfane	258*	190	3	2	0	0	453	57.0	41.9	0.7	0.4	0.0	0.0	3.80	0.27
13	Putney	287	352*	5	1	0	0	645	44.5	54.6	0.8	0.2	0.0	0.0	5.41	0.38
14	Rockingham	746	763*	7	4	1	0	1521	49.0	50.2	0.5	0.3	0.1	0.0	12.75	0.90
15	Stratton	38*	36	1	2	0	0	77	49.4	46.8	1.3	2.6	0.0	0.0	0.65	0.05
16	Townshend	157*	104	1	0	0	0	262	59.9	39.7	0.4	0.0	0.0	0.0	2.20	0.15
17	Vernon	245*	227	5	0	1	0	478	51.3	47.5	1.0	0.0	0.2	0.0	4.01	0.28
18	Wardsboro	116*	62	0	0	0	0	178	65.2	34.8	0.0	0.0	0.0	0.0	1.49	0.11
19	Westminster	344	398*	5	2	0	0	749	45.9	53.1	0.7	0.3	0.0	0.0	6.28	0.44
20	Whitingham	153*	76	3	1	0	0	233	65.7	32.6	1.3	0.4	0.0	0.0	1.95	0.14
21	Wilmington	276*	151	4	4	1	0	436	63.3	34.6	0.9	0.9	0.2	0.0	3.66	0.26
22	Windham	50*	40	0	1	0	0	91	54.9	44.0	0.0	1.1	0.0	0.0	0.76	0.05
	County Totals	6280*	5505	95	36	12	0	11928	52.6	46.2	0.8	0.3	0.1	0.0	100.00	7.05

1982 GENERAL ELECTION GOVERNOR Office of the Secretary of State, Montpelier, Vermont

	Windsor County	Sneing	Kunin	Gotlib	Butlph	Scat		Total	Rep	Dem	LU	Libt	Scat		%Cty	%State
1	Andover	72*	49	0	1	0	0	122	59.0	40.2	0.0	0.8	0.0	0.0	0.69	0.07
2	Baltimore	28	44*	0	0	0	0	72	38.9	61.1	0.0	0.0	0.0	0.0	0.41	0.04
3	Barnard	206*	91	0	0	0	0	297	69.4	30.6	0.0	0.0	0.0	0.0	1.69	0.18
4	Bethel	289*	219	0	2	1	0	511	56.6	42.9	0.0	0.4	0.2	0.0	2.90	0.30
5	Bridgewater	149*	102	3	1	0	0	255	58.4	40.0	1.2	0.4	0.0	0.0	1.45	0.15
6	Cavendish	260*	203	1	3	0	0	467	55.7	43.5	0.2	0.6	0.0	0.0	2.65	0.28
7	Chester	527*	358	5	4	0	0	894	58.9	40.0	0.6	0.4	0.0	0.0	5.08	0.53
8	Hartford	1460*	825	4	3	1	0	2293	63.7	36.0	0.2	0.1	0.0	0.0	13.03	1.35
9	Hartland	553*	345	1	0	0	0	899	61.5	38.4	0.1	0.0	0.0	0.0	5.11	0.53
10	Ludlow	392*	388	3	2	1	0	786	49.9	49.4	0.4	0.3	0.1	0.0	4.47	0.46
11	Norwich	566*	529	1	6	0	0	1102	51.4	48.0	0.1	0.5	0.0	0.0	6.26	0.65
12	Plymouth	106*	45	0	0	0	0	151	70.2	29.8	0.0	0.0	0.0	0.0	0.86	0.09
13	Pomfret	250*	109	1	2	0	0	362	69.1	30.1	0.3	0.6	0.0	0.0	2.06	0.21
14	Reading	154*	82	0	0	0	0	236	65.3	34.7	0.0	0.0	0.0	0.0	1.34	0.14
15	Rochester	251*	170	3	4	0	0	428	58.6	39.7	0.7	0.9	0.0	0.0	2.43	0.25
16	Royalton	382*	265	0	2	2	0	651	58.7	40.7	0.0	0.3	0.3	0.0	3.70	0.38
17	Sharon	194*	129	1	1	0	0	325	59.7	39.7	0.3	0.3	0.0	0.0	1.85	0.19
18	Springfield	1743*	1596	14	13	0	0	3366	51.8	47.4	0.4	0.4	0.0	0.0	19.13	1.99
19	Stockbridge	95*	63	1	1	0	0	160	59.4	39.4	0.6	0.6	0.0	0.0	0.91	0.09
20	Weathersfield	478*	356	5	5	0	0	844	56.6	42.2	0.6	0.6	0.0	0.0	4.80	0.50
21	Weston	163*	138	0	1	1	0	303	53.8	45.5	0.0	0.3	0.3	0.0	1.72	0.18
22	West Windsor	233*	131	0	3	0	0	367	63.5	35.7	0.0	0.8	0.0	0.0	2.09	0.22
23	Windsor	784*	639	2	3	1	0	1429	54.9	44.7	0.1	0.2	0.1	0.0	8.12	0.84
24	Woodstock	843*	433	2	0	0	0	1278	66.0	33.9	0.2	0.0	0.0	0.0	7.26	0.76
	County Totals	10178*	7309	47	57	7	0	17598	57.8	41.5	0.3	0.3	0.0	0.0	100.00	10.40

Table 11.

1982 GENERAL ELECTION LIEUTENANT GOVERNOR Office of the Secretary of State, Montpelier, Vermont

Candidate Identification, Residence, Column Heading			Party Identification and Heading			State Totals		Towns Won		Min%	Max%
*Peter Smith	Middlesex	Smith	Republican	(20)	Rep	93212*	57.60%	224	91%	26.3	91.4
Thomas C. Ryan	Rutland City	Ryan	Democratic	(10)	Dem	57976	35.83%	21	8%	8.1	70.3
Terry Bouricius	Burlington	Burcis	Citizens Party	(61)	CitP	6192	3.83%	0	0%	0.0	14.8
Nancy Egan Sternbach	Westminster	Strnbh	Liberty Union	(39)	LU	4237	2.62%	0	0%	0.0	14.4
Scattering		Scat	Scattering	(99)	Scat	212	0.13%	0	0%	0.0	4.0
						161829		246 towns (1 ties)			

	Statewide Summary	Smith	Ryan	Burcis	Strnbh	Scat		Total	Rep	Dem	CitP	LU	Scat
		Total Vote by County							Percentage of Total County Vote				
	State Totals	93212*	57976	6192	4237	212	0	161829	57.6	35.8	3.8	2.6	0.1	0.0
1	Addison County	5641*	2883	383	205	10	0	9122	61.8	31.6	4.2	2.2	0.1	0.0
2	Bennington County	5609*	4171	245	298	6	0	10329	54.3	40.4	2.4	2.9	0.1	0.0
3	Caledonia County	4907*	2254	132	166	15	0	7474	65.7	30.2	1.8	2.2	0.2	0.0
4	Chittenden County	19976*	11497	2757	923	30	0	35183	56.8	32.7	7.8	2.6	0.1	0.0
5	Essex County	1030*	596	28	44	2	0	1700	60.6	35.1	1.6	2.6	0.1	0.0
6	Franklin County	5495*	4990	263	210	3	0	10961	50.1	45.5	2.4	1.9	0.0	0.0
7	Grand Isle County	1030*	777	74	38	7	0	1926	53.5	40.3	3.8	2.0	0.4	0.0
8	Lamoille County	3579*	1322	268	124	10	0	5303	67.5	24.9	5.1	2.3	0.2	0.0
9	Orange County	4663*	1988	234	174	12	0	7071	65.9	28.1	3.3	2.5	0.2	0.0
10	Orleans County	4341*	2755	144	174	21	0	7435	58.4	37.1	1.9	2.3	0.3	0.0
11	Rutland County	8141	9696*	311	376	12	0	18536	43.9	52.3	1.7	2.0	0.1	0.0
12	Washington County	12238*	4959	685	424	52	0	18358	66.7	27.0	3.7	2.3	0.3	0.0
13	Windham County	6334*	4182	325	623	13	0	11477	55.2	36.4	2.8	5.4	0.1	0.0
14	Windsor County	10228*	5906	343	458	19	0	16954	60.3	34.8	2.0	2.7	0.1	0.0

	Statewide Summary	Smith	Ryan	Burcis	Strnbh	Scat		Total	Rep	Dem	CitP	LU	Scat
		Percentage of State Totals							Index Comparing County Percentage to State Percentage				
1	Addison County	6.1	5.0	6.2	4.8	4.7	0.0	5.6	1.07	0.88	1.10	0.86	0.84	0.00
2	Bennington County	6.0	7.2	4.0	7.0	2.8	0.0	6.4	0.94	1.13	0.62	1.10	0.44	0.00
3	Caledonia County	5.3	3.9	2.1	3.9	7.1	0.0	4.6	1.14	0.84	0.46	0.85	1.53	0.00
4	Chittenden County	21.4	19.8	44.5	21.8	14.2	0.0	21.7	0.99	0.91	2.05	1.00	0.65	0.00
5	Essex County	1.1	1.0	0.5	1.0	0.9	0.0	1.1	1.05	0.98	0.43	0.99	0.90	0.00
6	Franklin County	5.9	8.6	4.2	5.0	1.4	0.0	6.8	0.87	1.27	0.53	0.73	0.21	0.00
7	Grand Isle County	1.1	1.3	1.2	0.9	3.3	0.0	1.2	0.93	1.13	1.00	0.75	2.77	0.00
8	Lamoille County	3.8	2.3	4.3	2.9	4.7	0.0	3.3	1.17	0.70	1.32	0.89	1.44	0.00
9	Orange County	5.0	3.4	3.8	4.1	5.7	0.0	4.4	1.14	0.78	0.86	0.94	1.30	0.00
10	Orleans County	4.7	4.8	2.3	4.1	9.9	0.0	4.6	1.01	1.03	0.51	0.89	2.16	0.00
11	Rutland County	8.7	16.7	5.0	8.9	5.7	0.0	11.5	0.76	1.46	0.44	0.77	0.49	0.00
12	Washington County	13.1	8.6	11.1	10.0	24.5	0.0	11.3	1.16	0.75	0.98	0.88	2.16	0.00
13	Windham County	6.8	7.2	5.2	14.7	6.1	0.0	7.1	0.96	1.02	0.74	2.07	0.86	0.00
14	Windsor County	11.0	10.2	5.5	10.8	9.0	0.0	10.5	1.05	0.97	0.53	1.03	0.86	0.00

1982 GENERAL ELECTION LIEUTENANT GOVERNOR Office of the Secretary of State, Montpelier, Vermont

	Addison County	Smith	Ryan	Burcis	Strnbh	Scat		Total	Rep	Dem	CitP	LU	Scat		%Cty	%State
1	Addison	245*	71	6	3	0	0	325	75.4	21.8	1.8	0.9	0.0	0.0	3.56	0.20
2	Bridport	211*	113	7	8	2	0	341	61.9	33.1	2.1	2.3	0.6	0.0	3.74	0.21
3	Bristol	560*	347	38	19	0	0	964	58.1	36.0	3.9	2.0	0.0	0.0	10.57	0.60
4	Cornwall	263*	115	11	10	0	0	399	65.9	28.8	2.8	2.5	0.0	0.0	4.37	0.25
5	Ferrisburg	452*	178	26	10	0	0	666	67.9	26.7	3.9	1.5	0.0	0.0	7.30	0.41
6	Goshen	40*	28	0	3	0	0	71	56.3	39.4	0.0	4.2	0.0	0.0	0.78	0.04
7	Granville	43*	18	4	0	0	0	65	66.2	27.7	6.2	0.0	0.0	0.0	0.71	0.04
8	Hancock	60*	45	3	2	0	0	110	54.5	40.9	2.7	1.8	0.0	0.0	1.21	0.07
9	Leicester	107*	73	4	4	1	0	189	56.6	38.6	2.1	2.1	0.5	0.0	2.07	0.12
10	Lincoln	192*	101	17	12	1	0	323	59.4	31.3	5.3	3.7	0.3	0.0	3.54	0.20
11	Middlebury	1209*	631	119	45	2	0	2006	60.3	31.5	5.9	2.2	0.1	0.0	21.99	1.24
12	Monkton	253*	128	27	15	0	0	423	59.8	30.3	6.4	3.5	0.0	0.0	4.64	0.26
13	New Haven	261*	125	22	12	1	0	421	62.0	29.7	5.2	2.9	0.2	0.0	4.62	0.26
14	Orwell	174*	95	5	10	0	0	284	61.3	33.5	1.8	3.5	0.0	0.0	3.11	0.18
15	Panton	115*	40	6	2	0	0	163	70.6	24.5	3.7	1.2	0.0	0.0	1.79	0.10
16	Ripton	69*	40	10	4	0	0	123	56.1	32.5	8.1	3.3	0.0	0.0	1.35	0.08
17	Salisbury	173*	95	8	5	0	0	281	61.6	33.8	2.8	1.8	0.0	0.0	3.08	0.17
18	Shoreham	188*	109	12	7	2	0	318	59.1	34.3	3.8	2.2	0.6	0.0	3.49	0.20
19	Starksboro	268*	141	37	10	0	0	456	58.8	30.9	8.1	2.2	0.0	0.0	5.00	0.28
20	Vergennes	393*	214	16	10	1	0	634	62.0	33.8	2.5	1.6	0.2	0.0	6.95	0.39
21	Waltham	86*	41	1	4	0	0	132	65.2	31.1	0.8	3.0	0.0	0.0	1.45	0.08
22	Weybridge	214*	90	2	7	0	0	313	68.4	28.8	0.6	2.2	0.0	0.0	3.43	0.19
23	Whiting	65*	45	2	3	0	0	115	56.5	39.1	1.7	2.6	0.0	0.0	1.26	0.07
	County Totals	5641*	2883	383	205	10	0	9122	61.8	31.6	4.2	2.2	0.1	0.0	100.00	5.64

	Bennington County	Smith	Ryan	Burcis	Strnbh	Scat		Total	Rep	Dem	CitP	LU	Scat		%Cty	%State
1	Arlington	482*	341	9	18	0	0	850	56.7	40.1	1.1	2.1	0.0	0.0	8.23	0.53
2	Bennington	1952*	1774	115	156	2	0	3999	48.8	44.4	2.9	3.9	0.1	0.0	38.72	2.47
3	Dorset	449*	182	12	11	1	0	655	68.5	27.8	1.8	1.7	0.2	0.0	6.34	0.40
4	Landgrove	50*	19	1	2	0	0	72	69.4	26.4	1.4	2.8	0.0	0.0	0.70	0.04
5	Manchester	823*	395	18	24	2	0	1262	65.2	31.3	1.4	1.9	0.2	0.0	12.22	0.78
6	Peru	71*	46	1	4	0	0	122	58.2	37.7	0.8	3.3	0.0	0.0	1.18	0.08
7	Pownal	400*	356	25	25	0	0	806	49.6	44.2	3.1	3.1	0.0	0.0	7.80	0.50
8	Readsboro	110*	97	7	8	0	0	222	49.5	43.7	3.2	3.6	0.0	0.0	2.15	0.14
9	Rupert	163*	77	11	0	0	0	251	64.9	30.7	4.4	0.0	0.0	0.0	2.43	0.16
10	Sandgate	71*	47	1	3	0	0	122	58.2	38.5	0.8	2.5	0.0	0.0	1.18	0.08
11	Searsburg	14*	12	0	1	0	0	27	51.9	44.4	0.0	3.7	0.0	0.0	0.26	0.02
12	Shaftsbury	618*	558	34	29	1	0	1240	49.8	45.0	2.7	2.3	0.1	0.0	12.01	0.77
13	Stamford	127*	74	4	5	0	0	210	60.5	35.2	1.9	2.4	0.0	0.0	2.03	0.13
14	Sunderland	164*	95	4	4	0	0	267	61.4	35.6	1.5	1.5	0.0	0.0	2.58	0.16
15	Winhall	85*	47	3	2	0	0	137	62.0	34.3	2.2	1.5	0.0	0.0	1.33	0.08
16	Woodford	30	51*	0	6	0	0	87	34.5	58.6	0.0	6.9	0.0	0.0	0.84	0.05
	County Totals	5609*	4171	245	298	6	0	10329	54.3	40.4	2.4	2.9	0.1	0.0	100.00	6.38

	Caledonia County	Smith	Ryan	Burcis	Strnbh	Scat		Total	Rep	Dem	CitP	LU	Scat		%Cty	%State
1	Barnet	351*	105	14	7	0	0	477	73.6	22.0	2.9	1.5	0.0	0.0	6.38	0.29
2	Burke	189*	118	8	8	0	0	323	58.5	36.5	2.5	2.5	0.0	0.0	4.32	0.20
3	Danville	452*	187	8	6	0	0	653	69.2	28.6	1.2	0.9	0.0	0.0	8.74	0.40
4	Groton	169*	71	5	6	1	0	252	67.1	28.2	2.0	2.4	0.4	0.0	3.37	0.16
5	Hardwick	406*	228	9	15	0	0	658	61.7	34.7	1.4	2.3	0.0	0.0	8.80	0.41
6	Kirby	70*	29	3	1	3	0	106	66.0	27.4	2.8	0.9	2.8	0.0	1.42	0.07
7	Lyndon	722*	337	11	27	1	0	1098	65.8	30.7	1.0	2.5	0.1	0.0	14.69	0.68
8	Newark	47*	32	6	9	0	0	94	50.0	34.0	6.4	9.6	0.0	0.0	1.26	0.06
9	Peacham	179*	59	7	3	5	0	253	70.8	23.3	2.8	1.2	2.0	0.0	3.39	0.16
10	Ryegate	208*	63	6	3	0	0	280	74.3	22.5	2.1	1.1	0.0	0.0	3.75	0.17
11	Saint Johnsbury	1503*	712	27	45	5	0	2292	65.6	31.1	1.2	2.0	0.2	0.0	30.67	1.42
12	Sheffield	83*	27	3	1	0	0	114	72.8	23.7	2.6	0.9	0.0	0.0	1.53	0.07
13	Stannard	19=	19=	3	3	0	0	44	43.2	43.2	6.8	6.8	0.0	0.0	0.59	0.03
14	Sutton	127*	69	2	11	0	0	209	60.8	33.0	1.0	5.3	0.0	0.0	2.80	0.13
15	Walden	106*	74	14	7	0	0	201	52.7	36.8	7.0	3.5	0.0	0.0	2.69	0.12
16	Waterford	209*	89	0	6	0	0	304	68.8	29.3	0.0	2.0	0.0	0.0	4.07	0.19
17	Wheelock	67*	35	6	8	0	0	116	57.8	30.2	5.2	6.9	0.0	0.0	1.55	0.07
	County Totals	4907*	2254	132	166	15	0	7474	65.7	30.2	1.8	2.2	0.2	0.0	100.00	4.62

	Chittenden County	Smith	Ryan	Burcis	Strnbh	Scat		Total	Rep	Dem	CitP	LU	Scat		%Cty	%State
1	Bolton	132*	81	7	5	2	0	227	58.1	35.7	3.1	2.2	0.9	0.0	0.65	0.14
2	Burlington	4722*	3547	1418	358	4	0	10049	47.0	35.3	14.1	3.6	0.0	0.0	28.56	6.21
3	Charlotte	684*	269	81	20	1	0	1055	64.8	25.5	7.7	1.9	0.1	0.0	3.00	0.65
4	Colchester	1791*	940	144	86	0	0	2961	60.5	31.7	4.9	2.9	0.0	0.0	8.42	1.83
5	Essex	2630*	1021	158	111	1	0	3921	67.1	26.0	4.0	2.8	0.0	0.0	11.14	2.42
6	Hinesburg	530*	250	73	27	1	0	881	60.2	28.4	8.3	3.1	0.1	0.0	2.50	0.54
7	Huntington	199*	98	28	15	2	0	342	58.2	28.7	8.2	4.4	0.6	0.0	0.97	0.21
8	Jericho	869*	357	57	18	1	0	1302	66.7	27.4	4.4	1.4	0.1	0.0	3.70	0.80
9	Milton	1096*	730	82	31	3	0	1942	56.4	37.6	4.2	1.6	0.2	0.0	5.52	1.20
10	Richmond	673*	367	87	41	0	0	1168	57.6	31.4	7.4	3.5	0.0	0.0	3.32	0.72
11	Saint George	106*	40	9	2	0	0	157	67.5	25.5	5.7	1.3	0.0	0.0	0.45	0.10
12	Shelburne	1407*	546	103	36	2	0	2094	67.2	26.1	4.9	1.7	0.1	0.0	5.95	1.29
13	South Burlington	2694*	1588	249	74	11	0	4616	58.4	34.4	5.4	1.6	0.2	0.0	13.12	2.85
14	Underhill	586*	245	62	24	1	0	918	63.8	26.7	6.8	2.6	0.1	0.0	2.61	0.57
15	Westford	279*	132	28	15	1	0	455	61.3	29.0	6.2	3.3	0.2	0.0	1.29	0.28
16	Williston	955*	426	61	23	0	0	1465	65.2	29.1	4.2	1.6	0.0	0.0	4.16	0.91
17	Winooski	623	860*	110	37	0	0	1630	38.2	52.8	6.7	2.3	0.0	0.0	4.63	1.01
	County Totals	19976*	11497	2757	923	30	0	35183	56.8	32.7	7.8	2.6	0.1	0.0	100.00	21.74

	Essex County	Smith	Ryan	Burcis	Strnoh	Scat		Total	Rep	Dem	CitP	LU	Scat		%Cty	%State
1	Bloomfield	33*	22	1	4	0	0	60	55.0	36.7	1.7	6.7	0.0	0.0	3.53	0.04
2	Brighton	246*	232	8	14	1	0	501	49.1	46.3	1.6	2.8	0.2	0.0	29.47	0.31
3	Brunswick	22*	9	0	2	0	0	33	66.7	27.3	0.0	6.1	0.0	0.0	1.94	0.02
4	Canaan	111*	72	7	2	0	0	192	57.8	37.5	3.6	1.0	0.0	0.0	11.29	0.12
5	Concord	184*	73	1	4	0	0	262	70.2	27.9	0.4	1.5	0.0	0.0	15.41	0.16
6	East Haven	43*	29	2	2	1	0	77	55.8	37.7	2.6	2.6	1.3	0.0	4.53	0.05
7	Granby	32*	3	0	0	0	0	35	91.4	8.6	0.0	0.0	0.0	0.0	2.06	0.02
8	Guildhall	64*	6	0	4	0	0	74	86.5	8.1	0.0	5.4	0.0	0.0	4.35	0.05
9	Lemington	20*	13	0	0	0	0	33	60.6	39.4	0.0	0.0	0.0	0.0	1.94	0.02
10	Lunenburg	197*	91	3	7	0	0	298	66.1	30.5	1.0	2.3	0.0	0.0	17.53	0.18
11	Maidstone	29*	6	2	2	0	0	39	74.4	15.4	5.1	5.1	0.0	0.0	2.29	0.02
12	Norton	33*	28	4	2	0	0	67	49.3	41.8	6.0	3.0	0.0	0.0	3.94	0.04
13	Victory	16*	12	0	1	0	0	29	55.2	41.4	0.0	3.4	0.0	0.0	1.71	0.02
	County Totals	1030*	596	28	44	2	0	1700	60.6	35.1	1.6	2.6	0.1	0.0	100.00	1.05

	Franklin County	Smith	Ryan	Burcis	Strnoh	Scat		Total	Rep	Dem	CitP	LU	Scat		%Cty	%State
1	Bakersfield	148*	112	25	5	1	0	291	50.9	38.5	8.6	1.7	0.3	0.0	2.65	0.18
2	Berkshire	162*	130	4	5	0	0	301	53.8	43.2	1.3	1.7	0.0	0.0	2.75	0.19
3	Enosburg	423*	341	13	23	1	0	801	52.8	42.6	1.6	2.9	0.1	0.0	7.31	0.49
4	Fairfax	387*	224	22	12	1	0	646	59.9	34.7	3.4	1.9	0.2	0.0	5.89	0.40
5	Fairfield	172	298*	28	10	0	0	508	33.9	58.7	5.5	2.0	0.0	0.0	4.63	0.31
6	Fletcher	117*	52	26	8	0	0	203	57.6	25.6	12.8	3.9	0.0	0.0	1.85	0.13
7	Franklin	247*	163	12	8	0	0	430	57.4	37.9	2.8	1.9	0.0	0.0	3.92	0.27
8	Georgia	479*	283	27	20	0	0	809	59.2	35.0	3.3	2.5	0.0	0.0	7.38	0.50
9	Highgate	331	361*	13	12	0	0	717	46.2	50.3	1.8	1.7	0.0	0.0	6.54	0.44
10	Montgomery	111	122*	6	11	0	0	250	44.4	48.8	2.4	4.4	0.0	0.0	2.28	0.15
11	Richford	310	382*	16	11	0	0	719	43.1	53.1	2.2	1.5	0.0	0.0	6.56	0.44
12	Saint Albans City	1254*	1198	32	38	0	0	2522	49.7	47.5	1.3	1.5	0.0	0.0	23.01	1.56
13	Saint Albans Town	482*	473	13	16	0	0	984	49.0	48.1	1.3	1.6	0.0	0.0	8.98	0.61
14	Sheldon	200	226*	12	4	0	0	442	45.2	51.1	2.7	0.9	0.0	0.0	4.03	0.27
15	Swanton	672*	625	14	27	0	0	1338	50.2	46.7	1.0	2.0	0.0	0.0	12.21	0.83
	County Totals	5495*	4990	263	210	3	0	10961	50.1	45.5	2.4	1.9	0.0	0.0	100.00	6.77

	Grand Isle County	Smith	Ryan	Burcis	Strnoh	Scat		Total	Rep	Dem	CitP	LU	Scat		%Cty	%State
1	Alburg	218*	207	14	12	0	0	451	48.3	45.9	3.1	2.7	0.0	0.0	23.42	0.28
2	Grand Isle	271*	253	30	13	1	0	568	47.7	44.5	5.3	2.3	0.2	0.0	29.49	0.35
3	Isle LaMotte	62	70*	10	7	0	0	149	41.6	47.0	6.7	4.7	0.0	0.0	7.74	0.09
4	North Hero	147*	64	5	2	1	0	219	67.1	29.2	2.3	0.9	0.5	0.0	11.37	0.14
5	South Hero	332*	183	15	4	5	0	539	61.6	34.0	2.8	0.7	0.9	0.0	27.99	0.33
	County Totals	1030*	777	74	38	7	0	1926	53.5	40.3	3.8	2.0	0.4	0.0	100.00	1.19

	Lamoille County	Smith	Ryan	Burcis	Strnoh	Scat		Total	Rep	Dem	CitP	LU	Scat		%Cty	%State
1	Belvidere	52*	23	3	5	1	0	84	61.9	27.4	3.6	6.0	1.2	0.0	1.58	0.05
2	Cambridge	461*	176	33	13	2	0	685	67.3	25.7	4.8	1.9	0.3	0.0	12.92	0.42
3	Eden	126*	68	7	5	0	0	206	61.2	33.0	3.4	2.4	0.0	0.0	3.88	0.13
4	Elmore	98*	39	10	2	0	0	149	65.8	26.2	6.7	1.3	0.0	0.0	2.81	0.09
5	Hyde Park	375*	155	21	11	1	0	563	66.6	27.5	3.7	2.0	0.2	0.0	10.62	0.35
6	Johnson	518*	221	68	31	2	0	840	61.7	26.3	8.1	3.7	0.2	0.0	15.84	0.52
7	Morristown	827*	302	43	17	1	0	1190	69.5	25.4	3.6	1.4	0.1	0.0	22.44	0.74
8	Stowe	859*	227	62	31	3	0	1182	72.7	19.2	5.2	2.6	0.3	0.0	22.29	0.73
9	Waterville	92*	47	6	0	0	0	145	63.4	32.4	4.1	0.0	0.0	0.0	2.73	0.09
10	Wolcott	171*	64	15	9	0	0	259	66.0	24.7	5.8	3.5	0.0	0.0	4.88	0.16
	County Totals	3579*	1322	268	124	10	0	5303	67.5	24.9	5.1	2.3	0.2	0.0	100.00	3.28

	Orange County	Smith	Ryan	Burcis	Strnoh	Scat		Total	Rep	Dem	CitP	LU	Scat		%Cty	%State
1	Bradford	401*	180	12	11	1	0	605	66.3	29.8	2.0	1.8	0.2	0.0	8.56	0.37
2	Braintree	225*	79	4	4	2	0	314	71.7	25.2	1.3	1.3	0.6	0.0	4.44	0.19
3	Brookfield	228*	65	11	10	1	0	315	72.4	20.6	3.5	3.2	0.3	0.0	4.45	0.19
4	Chelsea	333*	74	26	13	2	0	448	74.3	16.5	5.8	2.9	0.4	0.0	6.34	0.28
5	Corinth	170*	77	13	4	0	0	264	64.4	29.2	4.9	1.5	0.0	0.0	3.73	0.16
6	Fairlee	171*	53	6	9	0	0	239	71.5	22.2	2.5	3.8	0.0	0.0	3.38	0.15
7	Newbury	342*	115	19	11	1	0	488	70.1	23.6	3.9	2.3	0.2	0.0	6.90	0.30
8	Orange	151*	89	9	3	0	0	252	59.9	35.3	3.6	1.2	0.0	0.0	3.56	0.16
9	Randolph	893*	352	33	27	1	0	1306	68.4	27.0	2.5	2.1	0.1	0.0	18.47	0.81
10	Strafford	180*	120	12	10	0	0	322	55.9	37.3	3.7	3.1	0.0	0.0	4.55	0.20
11	Thetford	403*	216	33	30	1	0	683	59.0	31.6	4.8	4.4	0.1	0.0	9.66	0.42
12	Topsham	165*	50	5	3	0	0	223	74.0	22.4	2.2	1.3	0.0	0.0	3.15	0.14
13	Tunbridge	219*	70	8	6	0	0	303	72.3	23.1	2.6	2.0	0.0	0.0	4.29	0.19
14	Vershire	67*	39	9	9	0	0	124	54.0	31.5	7.3	7.3	0.0	0.0	1.75	0.08
15	Washington	154*	95	10	3	0	0	262	58.8	36.3	3.8	1.1	0.0	0.0	3.71	0.16
16	West Fairlee	84*	32	8	6	0	0	130	64.6	24.6	6.2	4.6	0.0	0.0	1.84	0.08
17	Williamstown	477*	282	16	15	3	0	793	60.2	35.6	2.0	1.9	0.4	0.0	11.21	0.49
	County Totals	4663*	1988	234	174	12	0	7071	65.9	28.1	3.3	2.5	0.2	0.0	100.00	4.37

	Orleans County	Smith	Ryan	Burcis	Strnbh	Scat		Total	Rep	Dem	CitP	LU	Scat		%Cty	%State
1	Albany	157*	69	3	7	2	0	238	66.0	29.0	1.3	2.9	0.8	0.0	3.20	0.15
2	Barton	570*	267	10	18	1	0	866	65.8	30.8	1.2	2.1	0.1	0.0	11.65	0.54
3	Brownington	94*	79	3	8	0	0	184	51.1	42.9	1.6	4.3	0.0	0.0	2.47	0.11
4	Charleston	141*	72	11	9	2	0	235	60.0	30.6	4.7	3.8	0.9	0.0	3.16	0.15
5	Coventry	127*	39	2	4	0	0	172	73.8	22.7	1.2	2.3	0.0	0.0	2.31	0.11
6	Craftsbury	166*	64	9	13	0	0	252	65.9	25.4	3.6	5.2	0.0	0.0	3.39	0.16
7	Derby	733*	468	15	18	0	0	1234	59.4	37.9	1.2	1.5	0.0	0.0	16.60	0.76
8	Glover	183*	67	14	7	0	0	271	67.5	24.7	5.2	2.6	0.0	0.0	3.64	0.17
9	Greensboro	167*	46	15	10	10	0	248	67.3	18.5	6.0	4.0	4.0	0.0	3.34	0.15
10	Holland	60	82*	5	7	0	0	154	39.0	53.2	3.2	4.5	0.0	0.0	2.07	0.10
11	Irasburg	157*	123	6	9	1	0	296	53.0	41.6	2.0	3.0	0.3	0.0	3.98	0.18
12	Jay	51*	47	1	3	1	0	103	49.5	45.6	1.0	2.9	1.0	0.0	1.39	0.06
13	Lowell	122	129*	7	9	0	0	267	45.7	48.3	2.6	3.4	0.0	0.0	3.59	0.16
14	Morgan	142*	56	1	8	0	0	207	68.6	27.1	0.5	3.9	0.0	0.0	2.78	0.13
15	Newport City	856*	581	16	18	1	0	1472	58.2	39.5	1.1	1.2	0.1	0.0	19.80	0.91
16	Newport Town	207*	166	6	4	0	0	383	54.0	43.3	1.6	1.0	0.0	0.0	5.15	0.24
17	Troy	256	286*	15	12	1	0	570	44.9	50.2	2.6	2.1	0.2	0.0	7.67	0.35
18	Westfield	87*	73	2	3	1	0	166	52.4	44.0	1.2	1.8	0.6	0.0	2.23	0.10
19	Westmore	65*	41	3	7	1	0	117	55.6	35.0	2.6	6.0	0.9	0.0	1.57	0.07
	County Totals	4341*	2755	144	174	21	0	7435	58.4	37.1	1.9	2.3	0.3	0.0	100.00	4.59

	Rutland County	Smith	Ryan	Burcis	Strnbh	Scat		Total	Rep	Dem	CitP	LU	Scat		%Cty	%State
1	Benson	110*	74	0	2	1	0	187	58.8	39.6	0.0	1.1	0.5	0.0	1.01	0.12
2	Brandon	537*	422	18	20	1	0	998	53.8	42.3	1.8	2.0	0.1	0.0	5.38	0.62
3	Castleton	418	567*	22	18	4	0	1029	40.6	55.1	2.1	1.7	0.4	0.0	5.55	0.64
4	Chittenden	194*	155	5	12	0	0	366	53.0	42.3	1.4	3.3	0.0	0.0	1.97	0.23
5	Clarendon	310	331*	5	17	1	0	664	46.7	49.8	0.8	2.6	0.2	0.0	3.58	0.41
6	Danby	136*	102	0	10	0	0	248	54.8	41.1	0.0	4.0	0.0	0.0	1.34	0.15
7	Fair Haven	396*	384	14	26	0	0	820	48.3	46.8	1.7	3.2	0.0	0.0	4.42	0.51
8	Hubbardton	97*	79	2	9	0	0	187	51.9	42.2	1.1	4.8	0.0	0.0	1.01	0.12
9	Ira	51*	39	1	0	0	0	91	56.0	42.9	1.1	0.0	0.0	0.0	0.49	0.06
10	Mendon	199*	180	7	8	0	0	394	50.5	45.7	1.8	2.0	0.0	0.0	2.13	0.24
11	Middletown Springs	128*	109	5	7	0	0	249	51.4	43.8	2.0	2.8	0.0	0.0	1.34	0.15
12	Mount Holly	166*	160	16	10	0	0	352	47.2	45.5	4.5	2.8	0.0	0.0	1.90	0.22
13	Mount Tabor	39*	30	1	0	0	0	70	55.7	42.9	1.4	0.0	0.0	0.0	0.38	0.04
14	Pawlet	217*	126	5	4	0	0	352	61.6	35.8	1.4	1.1	0.0	0.0	1.90	0.22
15	Pittsfield	73*	56	2	0	0	0	131	55.7	42.7	1.5	0.0	0.0	0.0	0.71	0.08
16	Pittsford	415	438*	7	16	0	0	876	47.4	50.0	0.8	1.8	0.0	0.0	4.73	0.54
17	Poultney	434*	382	16	15	1	0	848	51.2	45.0	1.9	1.8	0.1	0.0	4.57	0.52
18	Proctor	313	391*	11	8	0	0	723	43.3	54.1	1.5	1.1	0.0	0.0	3.90	0.45
19	Rutland City	2021	3467*	105	94	2	0	5689	35.5	60.9	1.8	1.7	0.0	0.0	30.69	3.52
20	Rutland Town	623	748*	12	30	0	0	1413	44.1	52.9	0.8	2.1	0.0	0.0	7.62	0.87
21	Sherburne	226*	194	12	7	0	0	439	51.5	44.2	2.7	1.6	0.0	0.0	2.37	0.27
22	Shrewsbury	169	187*	15	16	0	0	387	43.7	48.3	3.9	4.1	0.0	0.0	2.09	0.24
23	Sudbury	73*	50	1	4	0	0	128	57.0	39.1	0.8	3.1	0.0	0.0	0.69	0.08
24	Tinmouth	65*	30	3	2	0	0	100	65.0	30.0	3.0	2.0	0.0	0.0	0.54	0.06
25	Wallingford	335*	279	10	10	1	0	635	52.8	43.9	1.6	1.6	0.2	0.0	3.43	0.39
26	Wells	131*	92	6	8	0	0	237	55.3	38.8	2.5	3.4	0.0	0.0	1.28	0.15
27	West Haven	45*	36	3	3	0	0	87	51.7	41.4	3.4	3.4	0.0	0.0	0.47	0.05
28	West Rutland	220	588*	7	20	1	0	836	26.3	70.3	0.8	2.4	0.1	0.0	4.51	0.52
	County Totals	8141	9696*	311	376	12	0	18536	43.9	52.3	1.7	2.0	0.1	0.0	100.00	11.45

	Washington County	Smith	Ryan	Burcis	Strndh	Scat		Total	Rep	Dem	CitP	LU	Scat		%Cty	%State
1	Barre City	1996*	1211	54	42	4	0	3307	60.4	36.6	1.6	1.3	0.1	0.0	18.01	2.04
2	Barre Town	1625*	764	25	19	4	0	2437	66.7	31.4	1.0	0.8	0.2	0.0	13.27	1.51
3	Berlin	527*	204	9	7	4	0	751	70.2	27.2	1.2	0.9	0.5	0.0	4.09	0.46
4	Cabot	219*	85	17	9	0	0	330	66.4	25.8	5.2	2.7	0.0	0.0	1.80	0.20
5	Calais	368*	143	39	21	4	0	575	64.0	24.9	6.8	3.7	0.7	0.0	3.13	0.36
6	Duxbury	203*	72	17	6	0	0	298	68.1	24.2	5.7	2.0	0.0	0.0	1.62	0.18
7	East Montpelier	651*	154	45	9	5	0	864	75.3	17.8	5.2	1.0	0.6	0.0	4.71	0.53
8	Fayston	195*	75	10	1	0	0	281	69.4	26.7	3.6	0.4	0.0	0.0	1.53	0.17
9	Marshfield	259*	128	56	15	2	0	460	56.3	27.8	12.2	3.3	0.4	0.0	2.51	0.28
10	Middlesex	388*	105	31	11	2	0	537	72.3	19.6	5.8	2.0	0.4	0.0	2.93	0.33
11	Montpelier	2197*	661	144	152	4	0	3158	69.6	20.9	4.6	4.8	0.1	0.0	17.20	1.95
12	Moretown	286*	86	18	12	2	0	404	70.8	21.3	4.5	3.0	0.5	0.0	2.20	0.25
13	Northfield	900*	403	34	20	5	0	1362	66.1	29.6	2.5	1.5	0.4	0.0	7.42	0.84
14	Plainfield	278*	129	48	29	4	0	488	57.0	26.4	9.8	5.9	0.8	0.0	2.66	0.30
15	Roxbury	90*	41	8	9	0	0	148	60.8	27.7	5.4	6.1	0.0	0.0	0.81	0.09
16	Waitsfield	386*	112	25	14	0	0	537	71.9	20.9	4.7	2.6	0.0	0.0	2.93	0.33
17	Warren	317*	131	35	10	6	0	499	63.5	26.3	7.0	2.0	1.2	0.0	2.72	0.31
18	Waterbury	1012*	304	16	24	1	0	1357	74.6	22.4	1.2	1.8	0.1	0.0	7.39	0.84
19	Woodbury	112*	61	32	9	2	0	216	51.9	28.2	14.8	4.2	0.9	0.0	1.18	0.13
20	Worcester	229*	90	22	5	3	0	349	65.6	25.8	6.3	1.4	0.9	0.0	1.90	0.22
	County Totals	12238*	4959	685	424	52	0	18358	66.7	27.0	3.7	2.3	0.3	0.0	100.00	11.34

	Windham County	Smith	Ryan	Burcis	Strndh	Scat		Total	Rep	Dem	CitP	LU	Scat		%Cty	%State
1	Athens	41*	14	0	8	0	0	63	65.1	22.2	0.0	12.7	0.0	0.0	0.55	0.04
2	Brattleboro	1918*	1494	99	156	5	0	3672	52.2	40.7	2.7	4.2	0.1	0.0	31.99	2.27
3	Brookline	75*	39	0	8	0	0	122	61.5	32.0	0.0	6.6	0.0	0.0	1.06	0.08
4	Dover	146*	59	1	7	0	0	213	68.5	27.7	0.5	3.3	0.0	0.0	1.86	0.13
5	Dummerston	345*	176	8	29	0	0	558	61.8	31.5	1.4	5.2	0.0	0.0	4.86	0.34
6	Grafton	146*	48	5	12	0	0	211	69.2	22.7	2.4	5.7	0.0	0.0	1.84	0.13
7	Guilford	294*	157	24	23	2	0	500	58.8	31.4	4.8	4.6	0.4	0.0	4.36	0.31
8	Halifax	90*	46	2	4	0	0	142	63.4	32.4	1.4	2.8	0.0	0.0	1.24	0.09
9	Jamaica	149*	65	7	7	0	0	228	65.4	28.5	3.1	3.1	0.0	0.0	1.99	0.14
10	Londonderry	362*	175	13	21	0	0	571	63.4	30.6	2.3	3.7	0.0	0.0	4.98	0.35
11	Marlboro	105*	98	19	18	0	0	240	43.8	40.8	7.9	7.5	0.0	0.0	2.09	0.15
12	Newfane	262*	145	18	16	0	0	441	59.4	32.9	4.1	3.6	0.0	0.0	3.84	0.27
13	Putney	309*	201	47	61	0	0	618	50.0	32.5	7.6	9.9	0.0	0.0	5.38	0.38
14	Rockingham	657	711*	21	81	2	0	1472	44.6	48.3	1.4	5.5	0.1	0.0	12.83	0.91
15	Stratton	32*	31	2	6	1	0	72	44.4	43.1	2.8	8.3	1.4	0.0	0.63	0.04
16	Townshend	173*	68	6	9	0	0	256	67.6	26.6	2.3	3.5	0.0	0.0	2.23	0.16
17	Vernon	286*	159	6	12	1	0	464	61.6	34.3	1.3	2.6	0.2	0.0	4.04	0.29
18	Wardsboro	115*	50	3	4	0	0	172	66.9	29.1	1.7	2.3	0.0	0.0	1.50	0.11
19	Westminster	357*	238	28	105	0	0	728	49.0	32.7	3.8	14.4	0.0	0.0	6.34	0.45
20	Whitingham	157*	56	4	10	1	0	228	68.9	24.6	1.8	4.4	0.4	0.0	1.99	0.14
21	Wilmington	267*	121	9	23	1	0	421	63.4	28.7	2.1	5.5	0.2	0.0	3.67	0.26
22	Windham	48*	31	3	3	0	0	85	56.5	36.5	3.5	3.5	0.0	0.0	0.74	0.05
	County Totals	6334*	4182	325	623	13	0	11477	55.2	36.4	2.8	5.4	0.1	0.0	100.00	7.09

	Windsor County	Smith	Ryan	Burcis	Strnon	Scat		Total	Rep	Dem	CitP	LU	Scat		%Cty	%State
1	Andover	77*	34	6	1	0	0	118	65.3	28.8	5.1	0.8	0.0	0.0	0.70	0.07
2	Baltimore	40*	24	0	3	0	0	67	59.7	35.8	0.0	4.5	0.0	0.0	0.40	0.04
3	Barnard	208*	63	8	7	2	0	288	72.2	21.9	2.8	2.4	0.7	0.0	1.70	0.18
4	Bethel	312*	146	18	12	1	0	489	63.8	29.9	3.7	2.5	0.2	0.0	2.88	0.30
5	Bridgewater	152*	86	2	3	0	0	243	62.6	35.4	0.8	1.2	0.0	0.0	1.43	0.15
6	Cavendish	238*	191	9	18	0	0	456	52.2	41.9	2.0	3.9	0.0	0.0	2.69	0.28
7	Chester	530*	293	17	33	0	0	873	60.7	33.6	1.9	3.8	0.0	0.0	5.15	0.54
8	Hartford	1382*	763	27	30	4	0	2206	62.6	34.6	1.2	1.4	0.2	0.0	13.01	1.36
9	Hartland	573*	247	14	23	2	0	859	66.7	28.8	1.6	2.7	0.2	0.0	5.07	0.53
10	Ludlow	343	387*	10	18	0	0	758	45.3	51.1	1.3	2.4	0.0	0.0	4.47	0.47
11	Norwich	552*	382	46	34	2	0	1016	54.3	37.6	4.5	3.3	0.2	0.0	5.99	0.63
12	Plymouth	83*	51	5	2	0	0	141	58.9	36.2	3.5	1.4	0.0	0.0	0.83	0.09
13	Pomfret	257*	86	2	4	1	0	350	73.4	24.6	0.6	1.1	0.3	0.0	2.06	0.22
14	Reading	167*	56	4	5	0	0	232	72.0	24.1	1.7	2.2	0.0	0.0	1.37	0.14
15	Rochester	258*	111	37	11	1	0	418	61.7	26.6	8.9	2.6	0.2	0.0	2.47	0.26
16	Royalton	391*	181	20	31	0	0	623	62.8	29.1	3.2	5.0	0.0	0.0	3.67	0.38
17	Sharon	184*	106	21	11	0	0	322	57.1	32.9	6.5	3.4	0.0	0.0	1.90	0.20
18	Springfield	1907*	1236	29	96	2	0	3270	58.3	37.8	0.9	2.9	0.1	0.0	19.29	2.02
19	Stockbridge	95*	50	3	4	0	0	152	62.5	32.9	2.0	2.6	0.0	0.0	0.90	0.09
20	Weathersfield	461*	309	17	29	0	0	816	56.5	37.9	2.1	3.6	0.0	0.0	4.81	0.50
21	Weston	172*	98	8	16	0	0	294	58.5	33.3	2.7	5.4	0.0	0.0	1.73	0.18
22	West Windsor	230*	101	7	9	0	0	347	66.3	29.1	2.0	2.6	0.0	0.0	2.05	0.21
23	Windsor	740*	584	16	39	3	0	1382	53.5	42.3	1.2	2.8	0.2	0.0	8.15	0.85
24	Woodstock	876*	321	17	19	1	0	1234	71.0	26.0	1.4	1.5	0.1	0.0	7.28	0.76
	County Totals	10228*	5906	343	458	19	0	16954	60.3	34.8	2.0	2.7	0.1	0.0	100.00	10.48

Table 12.

1982 GENERAL ELECTION **STATE TREASURER** Office of the Secretary of State, Montpelier, Vermont

Candidate Identification,	Residence,	Column Heading	Party Identification and Heading			State Totals		Towns Won		Min%	Max%
*Emory A. Hebard	Barton	Hebard	Republican	(20)	Rep	97174*	62.49%	242	98%	39.3	90.1
Andy Liana	Stratton	Liana	Democratic	(10)	Dem	44049	28.33%	3	1%	6.1	49.1
John V. (Jack) Craven	Middlebury	Craven	Liberty Union	(39)	LU	5502	3.54%	0	0%	0.0	28.7
David Ershun	Guilford	Ershun	Citizens Party	(61)	CitP	4903	3.15%	0	0%	0.0	15.4
Carl G. Ellis	Randolph	Ellis	Libertarian	(62)	Libt	3765	2.42%	0	0%	0.0	17.9
Scattering		Scat	Scattering	(99)	Scat	102	0.07%	0	0%	0.0	1.9
						155495		246 towns (1 ties)			

	Statewide Summary	Total Vote by County: Hebard	Liana	Craven	Ershun	Ellis	Scat	Total	Percentage of Total County Vote: Rep	Dem	LU	CitP	Libt	Scat
	State Totals	97174*	44049	5502	4903	3765	102	155495	62.5	28.3	3.5	3.2	2.4	0.1
1	Addison County	5452*	1944	1166	170	130	2	8864	61.5	21.9	13.2	1.9	1.5	0.0
2	Bennington County	5570*	3313	366	265	301	1	9816	56.7	33.8	3.7	2.7	3.1	0.0
3	Caledonia County	5526*	1462	137	116	75	3	7319	75.5	20.0	1.9	1.6	1.0	0.0
4	Chittenden County	20339*	9168	1099	1725	1065	12	33408	60.9	27.4	3.3	5.2	3.2	0.0
5	Essex County	1101*	477	31	29	24	0	1662	66.2	28.7	1.9	1.7	1.4	0.0
6	Franklin County	5954*	4144	233	213	173	6	10723	55.5	38.6	2.2	2.0	1.6	0.1
7	Grand Isle County	1106*	619	54	33	52	0	1864	59.3	33.2	2.9	1.8	2.8	0.0
8	Lamoille County	3648*	1003	145	236	99	4	5135	71.0	19.5	2.8	4.6	1.9	0.1
9	Orange County	4565*	1608	149	175	317	4	6818	67.0	23.6	2.2	2.6	4.6	0.1
10	Orleans County	5534*	1616	123	106	71	6	7456	74.2	21.7	1.6	1.4	1.0	0.1
11	Rutland County	10366*	5512	825	348	402	6	17459	59.4	31.6	4.7	2.0	2.3	0.0
12	Washington County	11715*	4383	506	478	439	46	17567	66.7	25.0	2.9	2.7	2.5	0.3
13	Windham County	6415*	3613	281	633	176	5	11123	57.7	32.5	2.5	5.7	1.6	0.0
14	Windsor County	9883*	5187	387	376	441	7	16281	60.7	31.9	2.4	2.3	2.7	0.0

	Statewide Summary	Percentage of State Totals: Hebard	Liana	Craven	Ershun	Ellis	Scat	Total	Index Comparing County Percentage to State Percentage: Rep	Dem	LU	CitP	Libt	Scat
1	Addison County	5.6	4.4	21.2	3.5	3.5	2.0	5.7	0.98	0.77	3.72	0.61	0.61	0.34
2	Bennington County	5.7	7.5	6.7	5.4	8.0	1.0	6.3	0.91	1.19	1.05	0.86	1.27	0.16
3	Caledonia County	5.7	3.3	2.5	2.4	2.0	2.9	4.7	1.21	0.71	0.53	0.50	0.42	0.62
4	Chittenden County	20.9	20.8	20.0	35.2	28.3	11.8	21.5	0.97	0.97	0.93	1.64	1.32	0.55
5	Essex County	1.1	1.1	0.6	0.6	0.6	0.0	1.1	1.06	1.01	0.53	0.55	0.60	0.00
6	Franklin County	6.1	9.4	4.2	4.3	4.6	5.9	6.9	0.89	1.36	0.61	0.63	0.67	0.85
7	Grand Isle County	1.1	1.4	1.0	0.7	1.4	0.0	1.2	0.95	1.17	0.82	0.56	1.15	0.00
8	Lamoille County	3.8	2.3	2.6	4.8	2.6	3.9	3.3	1.14	0.69	0.80	1.46	0.80	1.19
9	Orange County	4.7	3.7	2.7	3.6	8.4	3.9	4.4	1.07	0.83	0.62	0.81	1.92	0.89
10	Orleans County	5.7	3.7	2.2	2.2	1.9	5.9	4.8	1.19	0.77	0.47	0.45	0.39	1.23
11	Rutland County	10.7	12.5	15.0	7.1	10.7	5.9	11.2	0.95	1.11	1.34	0.63	0.95	0.52
12	Washington County	12.1	10.0	9.2	9.7	11.7	45.1	11.3	1.07	0.88	0.81	0.86	1.03	3.99
13	Windham County	6.6	8.2	5.1	12.9	4.7	4.9	7.2	0.92	1.15	0.71	1.80	0.65	0.69
14	Windsor County	10.2	11.8	7.0	7.7	11.7	6.9	10.5	0.97	1.12	0.67	0.73	1.12	0.66

1982 GENERAL ELECTION STATE TREASURER Office of the Secretary of State, Montpelier, Vermont

	Addison County	Hebard	Liana	Craven	Ershun	Ellis	Scat	Total	Rep	Dem	LU	CitP	Libt	Scat	%Cty	%State
1	Addison	239*	52	18	6	2	0	317	75.4	16.4	5.7	1.9	0.6	0.0	3.58	0.20
2	Bridport	198*	84	38	7	7	0	334	59.3	25.1	11.4	2.1	2.1	0.0	3.77	0.21
3	Bristol	534*	255	122	20	5	0	936	57.1	27.2	13.0	2.1	0.5	0.0	10.56	0.60
4	Cornwall	236*	68	75	5	3	1	388	60.8	17.5	19.3	1.3	0.8	0.3	4.38	0.25
5	Ferrisburg	450*	138	29	13	13	0	643	70.0	21.5	4.5	2.0	2.0	0.0	7.25	0.41
6	Goshen	51*	12	5	0	2	0	70	72.9	17.1	7.1	0.0	2.9	0.0	0.79	0.05
7	Granville	40*	12	3	2	3	1	61	65.6	19.7	4.9	3.3	4.9	1.6	0.69	0.04
8	Hancock	60*	40	5	1	2	0	108	55.6	37.0	4.6	0.9	1.9	0.0	1.22	0.07
9	Leicester	119*	46	14	2	3	0	184	64.7	25.0	7.6	1.1	1.6	0.0	2.08	0.12
10	Lincoln	179*	77	34	6	9	0	305	58.7	25.2	11.1	2.0	3.0	0.0	3.44	0.20
11	Middlebury	1132*	343	444	39	22	0	1980	57.2	17.3	22.4	2.0	1.1	0.0	22.34	1.27
12	Monkton	257*	104	23	11	8	0	403	63.8	25.8	5.7	2.7	2.0	0.0	4.55	0.26
13	New Haven	243*	82	60	10	9	0	404	60.1	20.3	14.9	2.5	2.2	0.0	4.56	0.26
14	Orwell	176*	69	25	5	5	0	280	62.9	24.6	8.9	1.8	1.8	0.0	3.16	0.18
15	Panton	119*	22	5	5	2	0	153	77.8	14.4	3.3	3.3	1.3	0.0	1.73	0.10
16	Ripton	64*	18	35	5	0	0	122	52.5	14.8	28.7	4.1	0.0	0.0	1.38	0.08
17	Salisbury	161*	53	49	0	4	0	267	60.3	19.9	18.4	0.0	1.5	0.0	3.01	0.17
18	Shoreham	202*	67	34	4	7	0	314	64.3	21.3	10.8	1.3	2.2	0.0	3.54	0.20
19	Starksboro	245*	123	39	18	7	0	432	56.7	28.5	9.0	4.2	1.6	0.0	4.87	0.28
20	Vergennes	394*	156	45	9	14	0	618	63.8	25.2	7.3	1.5	2.3	0.0	6.97	0.40
21	Waltham	95*	23	8	0	1	0	127	74.8	18.1	6.3	0.0	0.8	0.0	1.43	0.08
22	Weybridge	197*	61	49	0	1	0	308	64.0	19.8	15.9	0.0	0.3	0.0	3.47	0.20
23	Whiting	61*	39	7	2	1	0	110	55.5	35.5	6.4	1.8	0.9	0.0	1.24	0.07
	County Totals	5452*	1944	1166	170	130	2	8864	61.5	21.9	13.2	1.9	1.5	0.0	100.00	5.70

	Bennington County	Hebard	Liana	Craven	Ershun	Ellis	Scat	Total	Rep	Dem	LU	CitP	Libt	Scat	%Cty	%State
1	Arlington	508*	268	10	8	18	0	812	62.6	33.0	1.2	1.0	2.2	0.0	8.27	0.52
2	Bennington	1841*	1314	225	153	168	0	3701	49.7	35.5	6.1	4.1	4.5	0.0	37.70	2.38
3	Dorset	443*	151	11	12	13	1	631	70.2	23.9	1.7	1.9	2.1	0.2	6.43	0.41
4	Landgrove	53*	10	2	2	0	0	67	79.1	14.9	3.0	3.0	0.0	0.0	0.68	0.04
5	Manchester	844*	312	27	17	17	0	1217	69.4	25.6	2.2	1.4	1.4	0.0	12.40	0.78
6	Peru	69*	42	2	2	4	0	119	58.0	35.3	1.7	1.7	3.4	0.0	1.21	0.08
7	Pownal	392*	315	21	24	20	0	772	50.8	40.8	2.7	3.1	2.6	0.0	7.86	0.50
8	Readsboro	103*	101	2	5	7	0	218	47.2	46.3	0.9	2.3	3.2	0.0	2.22	0.14
9	Rupert	171*	58	8	7	6	0	250	68.4	23.2	3.2	2.8	2.4	0.0	2.55	0.16
10	Sandgate	70*	41	7	1	1	0	120	58.3	34.2	5.8	0.8	0.8	0.0	1.22	0.08
11	Searsburg	18*	7	1	1	0	0	27	66.7	25.9	3.7	3.7	0.0	0.0	0.28	0.02
12	Shaftsbury	653*	461	31	24	35	0	1204	54.2	38.3	2.6	2.0	2.9	0.0	12.27	0.77
13	Stamford	127*	66	3	5	4	0	205	62.0	32.2	1.5	2.4	2.0	0.0	2.09	0.13
14	Sunderland	157*	86	7	2	4	0	256	61.3	33.6	2.7	0.8	1.6	0.0	2.61	0.16
15	Winhall	83*	43	3	0	2	0	131	63.4	32.8	2.3	0.0	1.5	0.0	1.33	0.08
16	Woodford	38=	38=	6	2	2	0	86	44.2	44.2	7.0	2.3	2.3	0.0	0.88	0.06
	County Totals	5570*	3313	366	265	301	1	9816	56.7	33.8	3.7	2.7	3.1	0.0	100.00	6.31

	Caledonia County	Hedard	Liana	Craven	Ershun	Ellis	Scat	Total	Rep	Dem	LU	CitP	Libt	Scat	%Cty	%State
1	Barnet	382*	59	8	8	6	0	463	82.5	12.7	1.7	1.7	1.3	0.0	6.33	0.30
2	Burke	221*	68	13	6	3	1	312	70.8	21.8	4.2	1.9	1.0	0.3	4.26	0.20
3	Danville	504*	115	10	11	2	0	642	78.5	17.9	1.6	1.7	0.3	0.0	8.77	0.41
4	Groton	174*	57	3	2	4	0	240	72.5	23.8	1.3	0.8	1.7	0.0	3.28	0.15
5	Hardwick	467*	154	14	8	7	0	650	71.8	23.7	2.2	1.2	1.1	0.0	8.88	0.42
6	Kirby	84*	13	1	3	2	2	105	80.0	12.4	1.0	2.9	1.9	1.9	1.43	0.07
7	Lyndon	852*	200	18	11	7	0	1088	78.3	18.4	1.7	1.0	0.6	0.0	14.87	0.70
8	Newark	62*	21	3	1	4	0	91	68.1	23.1	3.3	1.1	4.4	0.0	1.24	0.06
9	Peacham	185*	36	6	10	5	0	242	76.4	14.9	2.5	4.1	2.1	0.0	3.31	0.16
10	Ryegate	210*	52	3	3	2	0	270	77.8	19.3	1.1	1.1	0.7	0.0	3.69	0.17
11	Saint Johnsbury	1687*	484	33	28	16	0	2248	75.0	21.5	1.5	1.2	0.7	0.0	30.71	1.45
12	Sheffield	89*	22	2	1	2	0	116	76.7	19.0	1.7	0.9	1.7	0.0	1.58	0.07
13	Stannard	29*	14	2	0	1	0	46	63.0	30.4	4.3	0.0	2.2	0.0	0.63	0.03
14	Sutton	156*	43	1	4	5	0	209	74.6	20.6	0.5	1.9	2.4	0.0	2.86	0.13
15	Walden	114*	51	10	13	5	0	193	59.1	26.4	5.2	6.7	2.6	0.0	2.64	0.12
16	Waterford	233*	45	4	3	1	0	286	81.5	15.7	1.4	1.0	0.3	0.0	3.91	0.18
17	Wheelock	77*	28	6	4	3	0	118	65.3	23.7	5.1	3.4	2.5	0.0	1.61	0.08
	County Totals	5526*	1462	137	116	75	3	7319	75.5	20.0	1.9	1.6	1.0	0.0	100.00	4.71

	Chittenden County	Hedard	Liana	Craven	Ershun	Ellis	Scat	Total	Rep	Dem	LU	CitP	Libt	Scat	%Cty	%State
1	Bolton	133*	73	8	6	0	0	220	60.5	33.2	3.6	2.7	0.0	0.0	0.66	0.14
2	Burlington	4976*	2742	426	979	394	1	9518	52.3	28.8	4.5	10.3	4.1	0.0	28.49	6.12
3	Charlotte	689*	222	28	44	17	0	1000	68.9	22.2	2.8	4.4	1.7	0.0	2.99	0.64
4	Colchester	1768*	733	104	88	113	0	2806	63.0	26.1	3.7	3.1	4.0	0.0	8.40	1.80
5	Essex	2552*	806	94	110	156	0	3718	68.6	21.7	2.5	3.0	4.2	0.0	11.13	2.39
6	Hinesburg	544*	216	34	42	25	0	861	63.2	25.1	3.9	4.9	2.9	0.0	2.58	0.55
7	Huntington	199*	68	25	15	3	0	310	64.2	21.9	8.1	4.8	1.0	0.0	0.93	0.20
8	Jericho	869*	290	20	28	28	0	1235	70.4	23.5	1.6	2.3	2.3	0.0	3.70	0.79
9	Milton	1111*	659	41	19	43	1	1874	59.3	35.2	2.2	1.0	2.3	0.1	5.61	1.21
10	Richmond	694*	291	27	69	30	0	1111	62.5	26.2	2.4	6.2	2.7	0.0	3.33	0.71
11	Saint George	113*	32	1	1	6	0	153	73.9	20.9	0.7	0.7	3.9	0.0	0.46	0.10
12	Shelburne	1412*	450	36	48	35	6	1987	71.1	22.6	1.8	2.4	1.8	0.3	5.95	1.28
13	South Burlington	2862*	1241	98	131	86	3	4421	64.7	28.1	2.2	3.0	1.9	0.1	13.23	2.84
14	Underhill	578*	212	33	28	17	0	868	66.6	24.4	3.8	3.2	2.0	0.0	2.60	0.56
15	Westford	268*	104	19	16	14	0	421	63.7	24.7	4.5	3.8	3.3	0.0	1.26	0.27
16	Williston	933*	380	28	20	18	1	1380	67.6	27.5	2.0	1.4	1.3	0.1	4.13	0.89
17	Winooski	638	649*	77	81	80	0	1525	41.8	42.6	5.0	5.3	5.2	0.0	4.56	0.98
	County Totals	20339*	9168	1099	1725	1065	12	33408	60.9	27.4	3.3	5.2	3.2	0.0	100.00	21.48

	Essex County	Hebard	Liana	Craven	Ershun	Ellis	Scat	Total	Rep	Dem	LU	CitP	Libt	Scat	%Cty	%State
1	Bloomfield	33*	24	1	1	1	0	60	55.0	40.0	1.7	1.7	1.7	0.0	3.61	0.04
2	Brighton	297*	173	12	9	5	0	496	59.9	34.9	2.4	1.8	1.0	0.0	29.84	0.32
3	Brunswick	22*	8	1	1	1	0	33	66.7	24.2	3.0	3.0	3.0	0.0	1.99	0.02
4	Canaan	119*	57	2	8	4	0	190	62.6	30.0	1.1	4.2	2.1	0.0	11.43	0.12
5	Concord	190*	52	6	1	3	0	252	75.4	20.6	2.4	0.4	1.2	0.0	15.16	0.16
6	East Haven	44*	25	0	2	1	0	72	61.1	34.7	0.0	2.8	1.4	0.0	4.33	0.05
7	Granby	29*	2	2	0	0	0	33	87.9	6.1	6.1	0.0	0.0	0.0	1.99	0.02
8	Guildhall	64*	6	0	0	1	0	71	90.1	8.5	0.0	0.0	1.4	0.0	4.27	0.05
9	Lemington	19*	14	0	0	0	0	33	57.6	42.4	0.0	0.0	0.0	0.0	1.99	0.02
10	Lunenburg	200*	79	5	4	4	0	292	68.5	27.1	1.7	1.4	1.4	0.0	17.57	0.19
11	Maidstone	31*	4	0	2	0	0	37	83.8	10.8	0.0	5.4	0.0	0.0	2.23	0.02
12	Norton	35*	22	2	1	4	0	64	54.7	34.4	3.1	1.6	6.3	0.0	3.85	0.04
13	Victory	18*	11	0	0	0	0	29	62.1	37.9	0.0	0.0	0.0	0.0	1.74	0.02
	County Totals	1101*	477	31	29	24	0	1662	66.2	28.7	1.9	1.7	1.4	0.0	100.00	1.07

	Franklin County	Hebard	Liana	Craven	Ershun	Ellis	Scat	Total	Rep	Dem	LU	CitP	Libt	Scat	%Cty	%State
1	Bakersfield	165*	93	3	15	7	1	284	58.1	32.7	1.1	5.3	2.5	0.4	2.65	0.18
2	Berkshire	158*	126	0	3	7	1	295	53.6	42.7	0.0	1.0	2.4	0.3	2.75	0.19
3	Enosburg	492*	256	23	12	7	1	791	62.2	32.4	2.9	1.5	0.9	0.1	7.38	0.51
4	Fairfax	411*	176	14	19	10	1	631	65.1	27.9	2.2	3.0	1.6	0.2	5.88	0.41
5	Fairfield	207	242*	14	23	7	0	493	42.0	49.1	2.8	4.7	1.4	0.0	4.60	0.32
6	Fletcher	121*	47	9	18	5	0	200	60.5	23.5	4.5	9.0	2.5	0.0	1.87	0.13
7	Franklin	282*	128	4	9	5	0	428	65.9	29.9	0.9	2.1	1.2	0.0	3.99	0.28
8	Georgia	517*	218	14	14	28	0	791	65.4	27.6	1.8	1.8	3.5	0.0	7.38	0.51
9	Highgate	343*	306	23	19	10	0	701	48.9	43.7	3.3	2.7	1.4	0.0	6.54	0.45
10	Montgomery	124*	104	10	2	9	0	249	49.8	41.8	4.0	0.8	3.6	0.0	2.32	0.16
11	Richford	358*	322	12	15	11	2	720	49.7	44.7	1.7	2.1	1.5	0.3	6.71	0.46
12	Saint Albans City	1332*	1011	47	21	29	0	2440	54.6	41.4	1.9	0.9	1.2	0.0	22.75	1.57
13	Saint Albans Town	524*	387	23	18	12	0	964	54.4	40.1	2.4	1.9	1.2	0.0	8.99	0.62
14	Sheldon	216*	178	8	10	7	0	419	51.6	42.5	1.9	2.4	1.7	0.0	3.91	0.27
15	Swanton	704*	550	29	15	19	0	1317	53.5	41.8	2.2	1.1	1.4	0.0	12.28	0.85
	County Totals	5954*	4144	233	213	173	6	10723	55.5	38.6	2.2	2.0	1.6	0.1	100.00	6.90

	Grand Isle County	Hebard	Liana	Craven	Ershun	Ellis	Scat	Total	Rep	Dem	LU	CitP	Libt	Scat	%Cty	%State
1	Alburg	231*	164	18	8	13	0	434	53.2	37.8	4.1	1.8	3.0	0.0	23.28	0.28
2	Grand Isle	301*	210	17	11	15	0	554	54.3	37.9	3.1	2.0	2.7	0.0	29.72	0.36
3	Isle LaMotte	67*	60	8	4	6	0	145	46.2	41.4	5.5	2.8	4.1	0.0	7.78	0.09
4	North Hero	153*	49	3	4	6	0	215	71.2	22.8	1.4	1.9	2.8	0.0	11.53	0.14
5	South Hero	354*	136	8	6	12	0	516	68.6	26.4	1.6	1.2	2.3	0.0	27.68	0.33
	County Totals	1106*	619	54	33	52	0	1864	59.3	33.2	2.9	1.8	2.8	0.0	100.00	1.20

	Lamoille County	Hebard	Liana	Craven	Ershun	Ellis	Scat	Total	Rep	Dem	LU	CitP	Libt	Scat	%Cty	%State
1	Belvidere	59*	12	3	3	2	1	80	73.8	15.0	3.8	3.8	2.5	1.3	1.56	0.05
2	Cambridge	463*	148	18	18	12	0	659	70.3	22.5	2.7	2.7	1.8	0.0	12.83	0.42
3	Eden	127*	46	4	8	7	0	192	66.1	24.0	2.1	4.2	3.6	0.0	3.74	0.12
4	Elmore	98*	32	3	8	3	2	146	67.1	21.9	2.1	5.5	2.1	1.4	2.84	0.09
5	Hyde Park	392*	131	11	20	3	0	557	70.4	23.5	2.0	3.6	0.5	0.0	10.85	0.36
6	Johnson	512*	171	32	59	19	0	793	64.6	21.6	4.0	7.4	2.4	0.0	15.44	0.51
7	Morristown	854*	222	25	48	24	1	1174	72.7	18.9	2.1	4.1	2.0	0.1	22.86	0.76
8	Stowe	869*	170	39	47	25	0	1150	75.6	14.8	3.4	4.1	2.2	0.0	22.40	0.74
9	Waterville	97*	29	4	4	0	0	134	72.4	21.6	3.0	3.0	0.0	0.0	2.61	0.09
10	Wolcott	177*	42	6	21	4	0	250	70.8	16.8	2.4	8.4	1.6	0.0	4.87	0.16
	County Totals	3648*	1003	145	236	99	4	5135	71.0	19.5	2.8	4.6	1.9	0.1	100.00	3.30

	Orange County	Hebard	Liana	Craven	Ershun	Ellis	Scat	Total	Rep	Dem	LU	CitP	Libt	Scat	%Cty	%State
1	Bradford	412*	135	17	11	7	0	582	70.8	23.2	2.9	1.9	1.2	0.0	8.54	0.37
2	Braintree	217*	50	6	4	28	1	306	70.9	16.3	2.0	1.3	9.2	0.3	4.49	0.20
3	Brookfield	221*	52	5	6	22	0	306	72.2	17.0	1.6	2.0	7.2	0.0	4.49	0.20
4	Chelsea	334*	58	15	15	12	2	436	76.6	13.3	3.4	3.4	2.8	0.5	6.39	0.28
5	Corinth	180*	50	7	7	3	0	247	72.9	20.2	2.8	2.8	1.2	0.0	3.62	0.16
6	Fairlee	172*	46	6	5	4	0	233	73.8	19.7	2.6	2.1	1.7	0.0	3.42	0.15
7	Newbury	340*	109	7	11	10	1	478	71.1	22.8	1.5	2.3	2.1	0.2	7.01	0.31
8	Orange	157*	71	4	7	8	0	247	63.6	28.7	1.6	2.8	3.2	0.0	3.62	0.16
9	Randolph	848*	237	15	21	144	0	1265	67.0	18.7	1.2	1.7	11.4	0.0	18.55	0.81
10	Strafford	158*	114	9	15	9	0	305	51.8	37.4	3.0	4.9	3.0	0.0	4.47	0.20
11	Thetford	383*	202	22	32	15	0	654	58.6	30.9	3.4	4.9	2.3	0.0	9.59	0.42
12	Topsham	172*	36	4	3	3	0	218	78.9	16.5	1.8	1.4	1.4	0.0	3.20	0.14
13	Tunbridge	208*	58	9	6	8	0	289	72.0	20.1	3.1	2.1	2.8	0.0	4.24	0.19
14	Vershire	71*	32	4	7	3	0	117	60.7	27.4	3.4	6.0	2.6	0.0	1.72	0.08
15	Washington	145*	88	0	4	9	0	246	58.9	35.8	0.0	1.6	3.7	0.0	3.61	0.16
16	West Fairlee	76*	29	5	4	5	0	119	63.9	24.4	4.2	3.4	4.2	0.0	1.75	0.08
17	Williamstown	471*	241	14	17	27	0	770	61.2	31.3	1.8	2.2	3.5	0.0	11.29	0.50
	County Totals	4565*	1608	149	175	317	4	6818	67.0	23.6	2.2	2.6	4.6	0.1	100.00	4.38

	Orleans County	Hebard	Liana	Craven	Ershun	Ellis	Scat	Total	Rep	Dem	LU	CitP	LibT	Scat	%Cty	%State
1	Albany	202*	29	3	2	4	0	240	84.2	12.1	1.3	0.8	1.7	0.0	3.22	0.15
2	Barton	770*	93	10	2	6	0	881	87.4	10.6	1.1	0.2	0.7	0.0	11.82	0.57
3	Brownington	133*	46	6	2	5	0	192	69.3	24.0	3.1	1.0	2.6	0.0	2.58	0.12
4	Charleston	181*	36	6	8	0	1	232	78.0	15.5	2.6	3.4	0.0	0.4	3.11	0.15
5	Coventry	145*	24	0	1	2	0	172	84.3	14.0	0.0	0.6	1.2	0.0	2.31	0.11
6	Craftsbury	195*	41	9	8	1	0	254	76.8	16.1	3.5	3.1	0.4	0.0	3.41	0.16
7	Derby	923*	278	18	9	9	1	1238	74.6	22.5	1.5	0.7	0.7	0.1	16.60	0.80
8	Glover	240*	20	7	6	0	1	274	87.6	7.3	2.6	2.2	0.0	0.4	3.67	0.18
9	Greensboro	192*	34	5	14	2	0	247	77.7	13.8	2.0	5.7	0.8	0.0	3.31	0.16
10	Holland	85*	61	3	5	0	0	154	55.2	39.6	1.9	3.2	0.0	0.0	2.07	0.10
11	Irasburg	218*	68	8	5	0	0	299	72.9	22.7	2.7	1.7	0.0	0.0	4.01	0.19
12	Jay	67*	29	2	0	2	1	101	66.3	28.7	2.0	0.0	2.0	1.0	1.35	0.06
13	Lowell	156*	100	4	6	4	0	270	57.8	37.0	1.5	2.2	1.5	0.0	3.62	0.17
14	Morgan	163*	35	3	0	3	0	204	79.9	17.2	1.5	0.0	1.5	0.0	2.74	0.13
15	Newport City	1085*	345	12	13	11	0	1466	74.0	23.5	0.8	0.9	0.8	0.0	19.66	0.94
16	Newport Town	260*	106	5	4	6	0	381	68.2	27.8	1.3	1.0	1.6	0.0	5.11	0.25
17	Troy	308*	216	13	18	13	0	568	54.2	38.0	2.3	3.2	2.3	0.0	7.62	0.37
18	Westfield	112*	38	6	3	2	2	163	68.7	23.3	3.7	1.8	1.2	1.2	2.19	0.10
19	Westmore	99*	17	3	0	1	0	120	82.5	14.2	2.5	0.0	0.8	0.0	1.61	0.08
	County Totals	5534*	1616	123	106	71	6	7456	74.2	21.7	1.6	1.4	1.0	0.1	100.00	4.80

	Rutland County	Hebard	Liana	Craven	Ershun	Ellis	Scat	Total	Rep	Dem	LU	CitP	LibT	Scat	%Cty	%State
1	Benson	128*	43	6	1	2	0	180	71.1	23.9	3.3	0.6	1.1	0.0	1.03	0.12
2	Brandon	594*	268	72	11	10	0	955	62.2	28.1	7.5	1.2	1.0	0.0	5.47	0.61
3	Castleton	546*	333	46	24	17	1	967	56.5	34.4	4.8	2.5	1.8	0.1	5.54	0.62
4	Chittenden	224*	91	13	11	9	1	349	64.2	26.1	3.7	3.2	2.6	0.3	2.00	0.22
5	Clarendon	404*	187	27	5	13	0	636	63.5	29.4	4.2	0.8	2.0	0.0	3.64	0.41
6	Danby	149*	62	2	6	11	0	230	64.8	27.0	0.9	2.6	4.8	0.0	1.32	0.15
7	Fair Haven	446*	263	40	14	30	1	794	56.2	33.1	5.0	1.8	3.8	0.1	4.55	0.51
8	Hubbardton	108*	48	13	2	4	0	175	61.7	27.4	7.4	1.1	2.3	0.0	1.00	0.11
9	Ira	67*	23	2	1	1	0	94	71.3	24.5	2.1	1.1	1.1	0.0	0.54	0.06
10	Mendon	263*	85	13	8	8	1	378	69.6	22.5	3.4	2.1	2.1	0.3	2.17	0.24
11	Middletown Springs	162*	61	7	6	7	0	243	66.7	25.1	2.9	2.5	2.9	0.0	1.39	0.16
12	Mount Holly	181*	118	15	16	6	0	336	53.9	35.1	4.5	4.8	1.8	0.0	1.92	0.22
13	Mount Tabor	46*	15	2	0	3	0	66	69.7	22.7	3.0	0.0	4.5	0.0	0.38	0.04
14	Pawlet	225*	86	9	8	5	0	333	67.6	25.8	2.7	2.4	1.5	0.0	1.91	0.21
15	Pittsfield	89*	31	0	1	4	0	125	71.2	24.8	0.0	0.8	3.2	0.0	0.72	0.08
16	Pittsford	498*	267	39	14	18	0	836	59.6	31.9	4.7	1.7	2.2	0.0	4.79	0.54
17	Poultney	483*	277	33	20	7	1	821	58.8	33.7	4.0	2.4	0.9	0.1	4.70	0.53
18	Proctor	412*	253	25	9	7	0	706	58.4	35.8	3.5	1.3	1.0	0.0	4.04	0.45
19	Rutland City	2916*	1774	287	93	139	1	5210	56.0	34.0	5.5	1.8	2.7	0.0	29.84	3.35
20	Rutland Town	862*	356	56	25	32	0	1331	64.8	26.7	4.2	1.9	2.4	0.0	7.62	0.86
21	Sherburne	278*	93	12	7	9	0	399	69.7	23.3	3.0	1.8	2.3	0.0	2.29	0.26
22	Shrewsbury	207*	97	24	18	12	0	358	57.8	27.1	6.7	5.0	3.4	0.0	2.05	0.23
23	Sudbury	78*	33	10	2	3	0	126	61.9	26.2	7.9	1.6	2.4	0.0	0.72	0.08
24	Tinmouth	74*	14	4	4	2	0	98	75.5	14.3	4.1	4.1	2.0	0.0	0.56	0.06
25	Wallingford	412*	164	18	6	13	0	613	67.2	26.8	2.9	1.0	2.1	0.0	3.51	0.39
26	Wells	145*	67	5	1	8	0	226	64.2	29.6	2.2	0.4	3.5	0.0	1.29	0.15
27	West Haven	60*	22	3	1	1	0	87	69.0	25.3	3.4	1.1	1.1	0.0	0.50	0.06
28	West Rutland	309	381*	42	34	21	0	787	39.3	48.4	5.3	4.3	2.7	0.0	4.51	0.51
	County Totals	10366*	5512	825	348	402	6	17459	59.4	31.6	4.7	2.0	2.3	0.0	100.00	11.23

	Washington County	Hebard	Liana	Craven	Ershun	Ellis	Scat	Total	Rep	Dem	LU	CitP	Libt	Scat	%Cty	%State
1	Barre City	1950*	1042	74	29	80	5	3180	61.3	32.8	2.3	0.9	2.5	0.2	18.10	2.05
2	Barre Town	1632*	619	35	25	48	1	2360	69.2	26.2	1.5	1.1	2.0	0.0	13.43	1.52
3	Berlin	535*	161	14	9	12	1	732	73.1	22.0	1.9	1.2	1.6	0.1	4.17	0.47
4	Cabot	226*	69	13	8	6	0	322	70.2	21.4	4.0	2.5	1.9	0.0	1.83	0.21
5	Calais	333*	134	20	34	10	4	535	62.2	25.0	3.7	6.4	1.9	0.7	3.05	0.34
6	Duxbury	165*	93	6	8	5	2	279	59.1	33.3	2.2	2.9	1.8	0.7	1.59	0.18
7	East Montpelier	634*	150	13	24	18	2	841	75.4	17.8	1.5	2.9	2.1	0.2	4.79	0.54
8	Fayston	173*	68	9	6	8	0	264	65.5	25.8	3.4	2.3	3.0	0.0	1.50	0.17
9	Marshfield	253*	121	28	30	6	3	441	57.4	27.4	6.3	6.8	1.4	0.7	2.51	0.28
10	Middlesex	313*	120	26	13	12	7	491	63.7	24.4	5.3	2.6	2.4	1.4	2.80	0.32
11	Montpelier	2213*	513	95	114	67	6	3008	73.6	17.1	3.2	3.8	2.2	0.2	17.12	1.93
12	Moretown	251*	91	12	12	7	0	373	67.3	24.4	3.2	3.2	1.9	0.0	2.12	0.24
13	Northfield	854*	363	27	21	74	1	1340	63.7	27.1	2.0	1.6	5.5	0.1	7.63	0.86
14	Plainfield	258*	116	30	35	7	4	450	57.3	25.8	6.7	7.8	1.6	0.9	2.56	0.29
15	Roxbury	72*	31	10	6	26	0	145	49.7	21.4	6.9	4.1	17.9	0.0	0.83	0.09
16	Waitsfield	338*	114	23	17	7	0	499	67.7	22.8	4.6	3.4	1.4	0.0	2.84	0.32
17	Warren	277*	131	17	20	8	6	459	60.3	28.5	3.7	4.4	1.7	1.3	2.61	0.30
18	Waterbury	933*	311	29	22	26	1	1322	70.6	23.5	2.2	1.7	2.0	0.1	7.53	0.85
19	Woodbury	105*	55	14	24	5	2	205	51.2	26.8	6.8	11.7	2.4	1.0	1.17	0.13
20	Worcester	200*	81	11	21	7	1	321	62.3	25.2	3.4	6.5	2.2	0.3	1.83	0.21
	County Totals	11715*	4383	506	478	439	46	17567	66.7	25.0	2.9	2.7	2.5	0.3	100.00	11.30

	Windham County	Hebard	Liana	Craven	Ershun	Ellis	Scat	Total	Rep	Dem	LU	CitP	Libt	Scat	%Cty	%State
1	Athens	36*	19	6	0	2	0	63	57.1	30.2	9.5	0.0	3.2	0.0	0.57	0.04
2	Brattleboro	1984*	1239	80	205	47	2	3557	55.8	34.8	2.2	5.8	1.3	0.1	31.98	2.29
3	Brookline	87*	29	3	1	0	0	120	72.5	24.2	2.5	0.8	0.0	0.0	1.08	0.08
4	Dover	130*	65	1	12	6	0	214	60.7	30.4	0.5	5.6	2.8	0.0	1.92	0.14
5	Dummerston	353*	135	18	26	12	0	544	64.9	24.8	3.3	4.8	2.2	0.0	4.89	0.35
6	Grafton	147*	40	4	5	5	0	201	73.1	19.9	2.0	2.5	2.5	0.0	1.81	0.13
7	Guilford	281*	106	17	74	4	0	482	58.3	22.0	3.5	15.4	0.8	0.0	4.33	0.31
8	Halifax	101*	32	2	6	0	0	141	71.6	22.7	1.4	4.3	0.0	0.0	1.27	0.09
9	Jamaica	139*	59	8	9	2	0	217	64.1	27.2	3.7	4.1	0.9	0.0	1.95	0.14
10	Londonderry	358*	146	17	17	15	0	553	64.7	26.4	3.1	3.1	2.7	0.0	4.97	0.36
11	Marlboro	102*	85	12	25	3	0	227	44.9	37.4	5.3	11.0	1.3	0.0	2.04	0.15
12	Newfane	256*	130	10	20	9	0	425	60.2	30.6	2.4	4.7	2.1	0.0	3.82	0.27
13	Putney	283*	191	31	76	6	1	588	48.1	32.5	5.3	12.9	1.0	0.2	5.29	0.38
14	Rockingham	719*	624	19	40	27	0	1429	50.3	43.7	1.3	2.8	1.9	0.0	12.85	0.92
15	Stratton	35*	34	1	2	2	0	74	47.3	45.9	1.4	2.7	2.7	0.0	0.67	0.05
16	Townshend	165*	76	4	5	3	0	253	65.2	30.0	1.6	2.0	1.2	0.0	2.27	0.16
17	Vernon	297*	135	4	21	2	1	460	64.6	29.3	0.9	4.6	0.4	0.2	4.14	0.30
18	Wardsboro	106*	48	4	8	2	0	168	63.1	28.6	2.4	4.8	1.2	0.0	1.51	0.11
19	Westminster	375*	225	29	39	19	1	688	54.5	32.7	4.2	5.7	2.8	0.1	6.19	0.44
20	Whitingham	158*	55	4	7	2	0	226	69.9	24.3	1.8	3.1	0.9	0.0	2.03	0.15
21	Wilmington	256*	111	5	32	5	0	409	62.6	27.1	1.2	7.8	1.2	0.0	3.68	0.26
22	Windham	47*	29	2	3	3	0	84	56.0	34.5	2.4	3.6	3.6	0.0	0.76	0.05
	County Totals	6415*	3613	281	633	176	5	11123	57.7	32.5	2.5	5.7	1.6	0.0	100.00	7.15

1982 GENERAL ELECTION STATE TREASURER Office of the Secretary of State, Montpelier, Vermont

	Windsor County	Hebard	Liana	Craven	Ershun	Ellis	Scat	Total	Rep	Dem	LU	CitP	Libt	Scat	%Cty	%State
1	Andover	77*	30	2	3	2		115	67.0	26.1	1.7	2.6	1.7	0.9	0.71	0.07
2	Baltimore	45*	21	0	0	0	0	66	68.2	31.8	0.0	0.0	0.0	0.0	0.41	0.04
3	Barnard	191*	56	8	4	13	0	272	70.2	20.6	2.9	1.5	4.8	0.0	1.67	0.17
4	Bethel	315*	119	8	8	23	2	475	66.3	25.1	1.7	1.7	4.8	0.4	2.92	0.31
5	Bridgewater	148*	68	5	4	6	0	231	64.1	29.4	2.2	1.7	2.6	0.0	1.42	0.15
6	Cavendish	231*	162	14	11	18	0	436	53.0	37.2	3.2	2.5	4.1	0.0	2.68	0.28
7	Chester	526*	261	18	13	14	0	832	63.2	31.4	2.2	1.6	1.7	0.0	5.11	0.54
8	Hartford	1328*	653	44	33	61	1	2120	62.6	30.8	2.1	1.6	2.9	0.0	13.02	1.36
9	Hartland	556*	208	10	18	27	0	819	67.9	25.4	1.2	2.2	3.3	0.0	5.03	0.53
10	Ludlow	382*	266	25	13	8	1	715	53.4	40.0	3.5	1.8	1.1	0.1	4.39	0.46
11	Norwich	485*	370	38	46	12	0	951	51.0	38.9	4.0	4.8	1.3	0.0	5.84	0.61
12	Plymouth	88*	36	3	2	4	0	133	66.2	27.1	2.3	1.5	3.0	0.0	0.82	0.09
13	Pomfret	242*	76	5	7	5	0	335	72.2	22.7	1.5	2.1	1.5	0.0	2.06	0.22
14	Reading	173*	39	4	2	6	0	224	77.2	17.4	1.8	0.9	2.7	0.0	1.38	0.14
15	Rochester	256*	83	8	39	19	0	405	63.2	20.5	2.0	9.6	4.7	0.0	2.49	0.26
16	Royalton	394*	154	11	14	37	1	611	64.5	25.2	1.8	2.3	6.1	0.2	3.75	0.39
17	Sharon	176*	81	7	23	13	0	300	58.7	27.0	2.3	7.7	4.3	0.0	1.84	0.19
18	Springfield	1788*	1198	64	58	72	0	3180	56.2	37.7	2.0	1.8	2.3	0.0	19.53	2.05
19	Stockbridge	92*	32	2	3	20	0	149	61.7	21.5	1.3	2.0	13.4	0.0	0.92	0.10
20	Weathersfield	443*	272	24	13	28	0	780	56.8	34.9	3.1	1.7	3.6	0.0	4.79	0.50
21	Weston	172*	73	12	9	6	0	272	63.2	26.8	4.4	3.3	2.2	0.0	1.67	0.17
22	West Windsor	200*	114	7	9	5	0	335	59.7	34.0	2.1	2.7	1.5	0.0	2.06	0.22
23	Windsor	716*	548	39	18	24	1	1346	53.2	40.7	2.9	1.3	1.8	0.1	8.27	0.87
24	Woodstock	859*	247	29	26	18	0	1179	72.9	20.9	2.5	2.2	1.5	0.0	7.24	0.76
	County Totals	9883*	5187	387	376	441	7	16281	60.7	31.9	2.4	2.3	2.7	0.0	100.00	10.47

Table 13.

1982 GENERAL ELECTION SECRETARY OF STATE Office of the Secretary of State, Montpelier, Vermont

Candidate Identification, Residence, Column Heading			Party Identification and Heading			State Totals		Towns Won		Min%	Max%
*James H. Douglas	Middlebury	Duglas	Republican/Democrat	(28)	R+D	140054*	91.11%	246	100%	75.0	100.0
Colin Bloch	Montpelier	Bloch	Liberty Union	(39)	LU	7042	4.58%	0	0%	0.0	22.0
William Wicker	Colchester	Wicker	Libertarian	(62)	Libt	6438	4.19%	0	0%	0.0	17.7
Scattering		Scat	Scattering	(99)	Scat	185	0.12%	0	0%	0.0	2.9
						153719		246 towns (0 ties)			

	Statewide Summary	Duglas	Bloch	Wicker	Scat			Total	R+D	LU	Libt	Scat		
		Total Vote by County							Percentage of Total County Vote					
	State Totals	140054*	7042	6438	185	0	0	153719	91.1	4.6	4.2	0.1	0.0	0.0
1	Addison County	8485*	332	200	6	0	0	9023	94.0	3.7	2.2	0.1	0.0	0.0
2	Bennington County	8819*	427	408	1	0	0	9655	91.3	4.4	4.2	0.0	0.0	0.0
3	Caledonia County	6770*	261	140	9	0	0	7180	94.3	3.6	1.9	0.1	0.0	0.0
4	Chittenden County	28297*	1542	3096	25	0	0	32960	85.9	4.7	9.4	0.1	0.0	0.0
5	Essex County	1533*	61	32	2	0	0	1628	94.2	3.7	2.0	0.1	0.0	0.0
6	Franklin County	9999*	285	348	5	0	0	10637	94.0	2.7	3.3	0.0	0.0	0.0
7	Grand Isle County	1627*	130	93	1	0	0	1851	87.9	7.0	5.0	0.1	0.0	0.0
8	Lamoille County	4623*	277	155	5	0	0	5060	91.4	5.5	3.1	0.1	0.0	0.0
9	Orange County	6201*	342	163	12	0	0	6718	92.3	5.1	2.4	0.2	0.0	0.0
10	Orleans County	6785*	279	134	5	0	0	7203	94.2	3.9	1.9	0.1	0.0	0.0
11	Rutland County	16278*	602	506	10	0	0	17396	93.6	3.5	2.9	0.1	0.0	0.0
12	Washington County	15494*	1250	488	81	0	0	17313	89.5	7.2	2.8	0.5	0.0	0.0
13	Windham County	10012*	590	321	6	0	0	10929	91.6	5.4	2.9	0.1	0.0	0.0
14	Windsor County	15131*	664	354	17	0	0	16166	93.6	4.1	2.2	0.1	0.0	0.0

	Statewide Summary	Duglas	Bloch	Wicker	Scat			Total	R+D	LU	Libt	Scat		
		Percentage of State Totals							Index Comparing County Percentage to State Percentage					
1	Addison County	6.1	4.7	3.1	3.2	0.0	0.0	5.9	1.03	0.80	0.53	0.55	0.00	0.00
2	Bennington County	6.3	6.1	6.3	0.5	0.0	0.0	6.3	1.00	0.97	1.01	0.09	0.00	0.00
3	Caledonia County	4.8	3.7	2.2	4.9	0.0	0.0	4.7	1.03	0.79	0.47	1.04	0.00	0.00
4	Chittenden County	20.2	21.9	48.1	13.5	0.0	0.0	21.4	0.94	1.02	2.24	0.63	0.00	0.00
5	Essex County	1.1	0.9	0.5	1.1	0.0	0.0	1.1	1.03	0.82	0.47	1.02	0.00	0.00
6	Franklin County	7.1	4.0	5.4	2.7	0.0	0.0	6.9	1.03	0.58	0.78	0.39	0.00	0.00
7	Grand Isle County	1.2	1.8	1.4	0.5	0.0	0.0	1.2	0.96	1.53	1.20	0.45	0.00	0.00
8	Lamoille County	3.3	3.9	2.4	2.7	0.0	0.0	3.3	1.00	1.19	0.73	0.82	0.00	0.00
9	Orange County	4.4	4.9	2.5	6.5	0.0	0.0	4.4	1.01	1.11	0.58	1.48	0.00	0.00
10	Orleans County	4.8	4.0	2.1	2.7	0.0	0.0	4.7	1.03	0.85	0.44	0.58	0.00	0.00
11	Rutland County	11.6	8.5	7.9	5.4	0.0	0.0	11.3	1.03	0.76	0.69	0.48	0.00	0.00
12	Washington County	11.1	17.8	7.6	43.8	0.0	0.0	11.3	0.98	1.58	0.67	3.89	0.00	0.00
13	Windham County	7.1	8.4	5.0	3.2	0.0	0.0	7.1	1.01	1.18	0.70	0.46	0.00	0.00
14	Windsor County	10.8	9.4	5.5	9.2	0.0	0.0	10.5	1.03	0.90	0.52	0.87	0.00	0.00

	Addison County	Douglas	Bloch	Wicker	Scat			Total	R+D	LU	Libt	Scat			%Cty	%State
1	Addison	314*	6	3	0	0	0	323	97.2	1.9	0.9	0.0	0.0	0.0	3.58	0.21
2	Bridport	320*	13	4	1	0	0	338	94.7	3.8	1.2	0.3	0.0	0.0	3.75	0.22
3	Bristol	883*	29	31	0	0	0	943	93.6	3.1	3.3	0.0	0.0	0.0	10.45	0.61
4	Cornwall	376*	12	7	0	0	0	395	95.2	3.0	1.8	0.0	0.0	0.0	4.38	0.26
5	Ferrisburg	615*	19	19	0	0	0	653	94.2	2.9	2.9	0.0	0.0	0.0	7.24	0.42
6	Goshen	67*	1	2	0	0	0	70	95.7	1.4	2.9	0.0	0.0	0.0	0.78	0.05
7	Granville	58*	2	2	0	0	0	62	93.5	3.2	3.2	0.0	0.0	0.0	0.69	0.04
8	Hancock	96*	9	1	0	0	0	108	90.7	8.3	0.9	0.0	0.0	0.0	1.20	0.07
9	Leicester	178*	4	1	0	0	0	183	97.3	2.2	0.5	0.0	0.0	0.0	2.03	0.12
10	Lincoln	303*	9	8	0	0	0	320	94.7	2.8	2.5	0.0	0.0	0.0	3.55	0.21
11	Middlebury	1905*	90	41	2	0	0	2038	93.5	4.4	2.0	0.1	0.0	0.0	22.59	1.33
12	Monkton	375*	19	17	0	0	0	411	91.2	4.6	4.1	0.0	0.0	0.0	4.56	0.27
13	New Haven	384*	16	12	2	0	0	414	92.8	3.9	2.9	0.5	0.0	0.0	4.59	0.27
14	Orwell	269*	10	3	0	0	0	282	95.4	3.5	1.1	0.0	0.0	0.0	3.13	0.18
15	Panton	146*	1	4	0	0	0	151	96.7	0.7	2.6	0.0	0.0	0.0	1.67	0.10
16	Ripton	110*	9	1	0	0	0	120	91.7	7.5	0.8	0.0	0.0	0.0	1.33	0.08
17	Salisbury	255*	17	3	0	0	0	275	92.7	6.2	1.1	0.0	0.0	0.0	3.05	0.18
18	Shoreham	303*	9	7	0	0	0	319	95.0	2.8	2.2	0.0	0.0	0.0	3.54	0.21
19	Starksboro	394*	27	14	0	0	0	435	90.6	6.2	3.2	0.0	0.0	0.0	4.82	0.28
20	Vergennes	596*	15	13	1	0	0	625	95.4	2.4	2.1	0.2	0.0	0.0	6.93	0.41
21	Waltham	124*	2	3	0	0	0	129	96.1	1.6	2.3	0.0	0.0	0.0	1.43	0.08
22	Weybridge	304*	8	3	0	0	0	315	96.5	2.5	1.0	0.0	0.0	0.0	3.49	0.20
23	Whiting	108*	5	1	0	0	0	114	94.7	4.4	0.9	0.0	0.0	0.0	1.26	0.07
	County Totals	8485*	332	200	6	0	0	9023	94.0	3.7	2.2	0.1	0.0	0.0	100.00	5.87

	Bennington County	Douglas	Bloch	Wicker	Scat			Total	R+D	LU	Libt	Scat			%Cty	%State
1	Arlington	789*	13	16	0	0	0	818	96.5	1.6	2.0	0.0	0.0	0.0	8.47	0.53
2	Bennington	3117*	218	232	0	0	0	3567	87.4	6.1	6.5	0.0	0.0	0.0	36.94	2.32
3	Dorset	591*	17	18	0	0	0	626	94.4	2.7	2.9	0.0	0.0	0.0	6.48	0.41
4	Landgrove	62*	6	1	0	0	0	69	89.9	8.7	1.4	0.0	0.0	0.0	0.71	0.04
5	Manchester	1146*	34	27	0	0	0	1207	94.9	2.8	2.2	0.0	0.0	0.0	12.50	0.79
6	Peru	111*	3	7	0	0	0	121	91.7	2.5	5.8	0.0	0.0	0.0	1.25	0.08
7	Pownal	698*	39	30	0	0	0	767	91.0	5.1	3.9	0.0	0.0	0.0	7.94	0.50
8	Readsboro	201*	7	7	0	0	0	215	93.5	3.3	3.3	0.0	0.0	0.0	2.23	0.14
9	Rupert	222*	15	10	0	0	0	247	89.9	6.1	4.0	0.0	0.0	0.0	2.56	0.16
10	Sandgate	101*	10	3	0	0	0	114	88.6	8.8	2.6	0.0	0.0	0.0	1.18	0.07
11	Searsburg	25*	2	0	0	0	0	27	92.6	7.4	0.0	0.0	0.0	0.0	0.28	0.02
12	Shaftsbury	1114*	43	40	0	0	0	1197	93.1	3.6	3.3	0.0	0.0	0.0	12.40	0.78
13	Stamford	192*	1	9	0	0	0	202	95.0	0.5	4.5	0.0	0.0	0.0	2.09	0.13
14	Sunderland	254*	4	1	0	0	0	259	98.1	1.5	0.4	0.0	0.0	0.0	2.68	0.17
15	Winhall	121*	7	4	1	0	0	133	91.0	5.3	3.0	0.8	0.0	0.0	1.38	0.09
16	Woodford	75*	8	3	0	0	0	86	87.2	9.3	3.5	0.0	0.0	0.0	0.89	0.06
	County Totals	8819*	427	408	1	0	0	9655	91.3	4.4	4.2	0.0	0.0	0.0	100.00	6.28

	Caledonia County	Duglas	Bloch	Wicker	Scat			Total	R+D	LU	Libt	Scat			%Cty	%State
1	Barnet	428*	18	6	1	0	0	453	94.5	4.0	1.3	0.2	0.0	0.0	6.31	0.29
2	Burke	285*	14	5	1	0	0	305	93.4	4.6	1.6	0.3	0.0	0.0	4.25	0.20
3	Danville	618*	12	11	0	0	0	641	96.4	1.9	1.7	0.0	0.0	0.0	8.93	0.42
4	Groton	219*	12	5	0	0	0	236	92.8	5.1	2.1	0.0	0.0	0.0	3.29	0.15
5	Hardwick	585*	29	15	0	0	0	629	93.0	4.6	2.4	0.0	0.0	0.0	8.76	0.41
6	Kirby	96*	2	2	3	0	0	103	93.2	1.9	1.9	2.9	0.0	0.0	1.43	0.07
7	Lyndon	1021*	34	21	2	0	0	1078	94.7	3.2	1.9	0.2	0.0	0.0	15.01	0.70
8	Newark	76*	6	5	0	0	0	87	87.4	6.9	5.7	0.0	0.0	0.0	1.21	0.06
9	Peacham	227*	8	6	0	0	0	241	94.2	3.3	2.5	0.0	0.0	0.0	3.36	0.16
10	Ryegate	256*	5	4	0	0	0	265	96.6	1.9	1.5	0.0	0.0	0.0	3.69	0.17
11	Saint Johnsbury	2108*	62	34	2	0	0	2206	95.6	2.8	1.5	0.1	0.0	0.0	30.72	1.44
12	Sheffield	105*	2	5	0	0	0	112	93.8	1.8	4.5	0.0	0.0	0.0	1.56	0.07
13	Stannard	38*	7	0	0	0	0	45	84.4	15.6	0.0	0.0	0.0	0.0	0.63	0.03
14	Sutton	184*	13	1	0	0	0	198	92.9	6.6	0.5	0.0	0.0	0.0	2.76	0.13
15	Walden	150*	23	11	0	0	0	184	81.5	12.5	6.0	0.0	0.0	0.0	2.56	0.12
16	Waterford	273*	7	5	0	0	0	285	95.8	2.5	1.8	0.0	0.0	0.0	3.97	0.19
17	Wheelock	101*	7	4	0	0	0	112	90.2	6.3	3.6	0.0	0.0	0.0	1.56	0.07
	County Totals	6770*	261	140	9	0	0	7180	94.3	3.6	1.9	0.1	0.0	0.0	100.00	4.67

	Chittenden County	Duglas	Bloch	Wicker	Scat			Total	R+D	LU	Libt	Scat			%Cty	%State
1	Bolton	200*	13	5	0	0	0	218	91.7	6.0	2.3	0.0	0.0	0.0	0.66	0.14
2	Burlington	7276*	686	1192	5	0	0	9159	79.4	7.5	13.0	0.1	0.0	0.0	27.79	5.96
3	Charlotte	917*	52	46	0	0	0	1015	90.3	5.1	4.5	0.0	0.0	0.0	3.08	0.66
4	Colchester	2235*	75	496	0	0	0	2806	79.7	2.7	17.7	0.0	0.0	0.0	8.51	1.83
5	Essex	3111*	121	391	0	0	0	3623	85.9	3.3	10.8	0.0	0.0	0.0	10.99	2.36
6	Hinesburg	747*	51	37	0	0	0	835	89.5	6.1	4.4	0.0	0.0	0.0	2.53	0.54
7	Huntington	277*	27	19	0	0	0	323	85.8	8.4	5.9	0.0	0.0	0.0	0.98	0.21
8	Jericho	1146*	37	60	1	0	0	1244	92.1	3.0	4.8	0.1	0.0	0.0	3.77	0.81
9	Milton	1684*	41	113	2	0	0	1840	91.5	2.2	6.1	0.1	0.0	0.0	5.58	1.20
10	Richmond	987*	57	57	1	0	0	1102	89.6	5.2	5.2	0.1	0.0	0.0	3.34	0.72
11	Saint George	141*	3	4	1	0	0	149	94.6	2.0	2.7	0.7	0.0	0.0	0.45	0.10
12	Shelburne	1861*	61	83	3	0	0	2008	92.7	3.0	4.1	0.1	0.0	0.0	6.09	1.31
13	South Burlington	4037*	136	254	8	0	0	4435	91.0	3.1	5.7	0.2	0.0	0.0	13.46	2.89
14	Underhill	786*	43	41	0	0	0	870	90.3	4.9	4.7	0.0	0.0	0.0	2.64	0.57
15	Westford	365*	28	30	0	0	0	423	86.3	6.6	7.1	0.0	0.0	0.0	1.28	0.28
16	Williston	1304*	35	78	3	0	0	1420	91.8	2.5	5.5	0.2	0.0	0.0	4.31	0.92
17	Winooski	1223*	76	190	1	0	0	1490	82.1	5.1	12.8	0.1	0.0	0.0	4.52	0.97
	County Totals	28297*	1542	3096	25	0	0	32960	85.9	4.7	9.4	0.1	0.0	0.0	100.00	21.44

	Essex County	Douglas	Bloch	Wicker	Scat			Total	R+D	LU	Libt	Scat			%Cty	%State
1	Bloomfield	56*	2	2	0	0	0	60	93.3	3.3	3.3	0.0	0.0	0.0	3.69	0.04
2	Brighton	441*	23	13	1	0	0	478	92.3	4.8	2.7	0.2	0.0	0.0	29.36	0.31
3	Brunswick	31*	1	0	0	0	0	32	96.9	3.1	0.0	0.0	0.0	0.0	1.97	0.02
4	Canaan	175*	8	2	0	0	0	185	94.6	4.3	1.1	0.0	0.0	0.0	11.36	0.12
5	Concord	239*	8	4	0	0	0	251	95.2	3.2	1.6	0.0	0.0	0.0	15.42	0.16
6	East Haven	62*	4	1	1	0	0	68	91.2	5.9	1.5	1.5	0.0	0.0	4.18	0.04
7	Granby	30*	4	0	0	0	0	34	88.2	11.8	0.0	0.0	0.0	0.0	2.09	0.02
8	Guildhall	64*	1	2	0	0	0	67	95.5	1.5	3.0	0.0	0.0	0.0	4.12	0.04
9	Lemington	31*	0	0	0	0	0	31	100.0	0.0	0.0	0.0	0.0	0.0	1.90	0.02
10	Lunenburg	280*	5	5	0	0	0	290	96.6	1.7	1.7	0.0	0.0	0.0	17.81	0.19
11	Maidstone	36*	0	0	0	0	0	36	100.0	0.0	0.0	0.0	0.0	0.0	2.21	0.02
12	Norton	58*	5	3	0	0	0	66	87.9	7.6	4.5	0.0	0.0	0.0	4.05	0.04
13	Victory	30*	0	0	0	0	0	30	100.0	0.0	0.0	0.0	0.0	0.0	1.84	0.02
	County Totals	1533*	61	32	2	0	0	1628	94.2	3.7	2.0	0.1	0.0	0.0	100.00	1.06

	Franklin County	Douglas	Bloch	Wicker	Scat			Total	R+D	LU	Libt	Scat			%Cty	%State
1	Bakersfield	252*	18	10	0	0	0	280	90.0	6.4	3.6	0.0	0.0	0.0	2.63	0.18
2	Berkshire	274*	8	4	0	0	0	286	95.8	2.8	1.4	0.0	0.0	0.0	2.69	0.19
3	Enosburg	716*	28	28	1	0	0	773	92.6	3.6	3.6	0.1	0.0	0.0	7.27	0.50
4	Fairfax	586*	11	26	2	0	0	625	93.8	1.8	4.2	0.3	0.0	0.0	5.88	0.41
5	Fairfield	450*	25	12	0	0	0	487	92.4	5.1	2.5	0.0	0.0	0.0	4.58	0.32
6	Fletcher	166*	19	10	0	0	0	195	85.1	9.7	5.1	0.0	0.0	0.0	1.83	0.13
7	Franklin	415*	8	7	1	0	0	431	96.3	1.9	1.6	0.2	0.0	0.0	4.05	0.28
8	Georgia	729*	17	46	0	0	0	792	92.0	2.1	5.8	0.0	0.0	0.0	7.45	0.52
9	Highgate	659*	17	25	0	0	0	701	94.0	2.4	3.6	0.0	0.0	0.0	6.59	0.46
10	Montgomery	211*	13	19	0	0	0	243	86.8	5.3	7.8	0.0	0.0	0.0	2.28	0.16
11	Richford	665*	20	16	0	0	0	701	94.9	2.9	2.3	0.0	0.0	0.0	6.59	0.46
12	Saint Albans City	2317*	42	73	0	0	0	2432	95.3	1.7	3.0	0.0	0.0	0.0	22.86	1.58
13	Saint Albans Town	898*	27	30	1	0	0	956	93.9	2.8	3.1	0.1	0.0	0.0	8.99	0.62
14	Sheldon	401*	10	9	0	0	0	420	95.5	2.4	2.1	0.0	0.0	0.0	3.95	0.27
15	Swanton	1260*	22	33	0	0	0	1315	95.8	1.7	2.5	0.0	0.0	0.0	12.36	0.86
	County Totals	9999*	285	348	5	0	0	10637	94.0	2.7	3.3	0.0	0.0	0.0	100.00	6.92

	Grand Isle County	Duglas	Bloch	Wicker	Scat			Total	R+D	LU	Libt	Scat			%Cty	%State
1	Alburg	324*	95	13	0	0	0	432	75.0	22.0	3.0	0.0	0.0	0.0	23.34	0.28
2	Grand Isle	494*	19	36	0	0	0	549	90.0	3.5	6.6	0.0	0.0	0.0	29.66	0.36
3	Isle LaMotte	132*	3	9	0	0	0	144	91.7	2.1	6.3	0.0	0.0	0.0	7.78	0.09
4	North Hero	196*	2	11	1	0	0	210	93.3	1.0	5.2	0.5	0.0	0.0	11.35	0.14
5	South Hero	481*	11	24	0	0	0	516	93.2	2.1	4.7	0.0	0.0	0.0	27.88	0.34
	County Totals	1627*	130	93	1	0	0	1851	87.9	7.0	5.0	0.1	0.0	0.0	100.00	1.20

	Lamoille County	Duglas	Bloch	Wicker	Scat			Total	R+D	LU	Libt	Scat			%Cty	%State
1	Belvidere	68*	6	2	1	0	0	77	88.3	7.8	2.6	1.3	0.0	0.0	1.52	0.05
2	Cambridge	614*	22	23	0	0	0	659	93.2	3.3	3.5	0.0	0.0	0.0	13.02	0.43
3	Eden	168*	15	8	0	0	0	191	88.0	7.9	4.2	0.0	0.0	0.0	3.77	0.12
4	Elmore	131*	8	4	2	0	0	145	90.3	5.5	2.8	1.4	0.0	0.0	2.87	0.09
5	Hyde Park	504*	25	13	0	0	0	542	93.0	4.6	2.4	0.0	0.0	0.0	10.71	0.35
6	Johnson	683*	63	28	1	0	0	775	88.1	8.1	3.6	0.1	0.0	0.0	15.32	0.50
7	Morristown	1050*	68	31	0	0	0	1149	91.4	5.9	2.7	0.0	0.0	0.0	22.71	0.75
8	Stowe	1058*	53	32	1	0	0	1144	92.5	4.6	2.8	0.1	0.0	0.0	22.61	0.74
9	Waterville	119*	7	5	0	0	0	131	90.8	5.3	3.8	0.0	0.0	0.0	2.59	0.09
10	Wolcott	228*	10	9	0	0	0	247	92.3	4.0	3.6	0.0	0.0	0.0	4.88	0.16
	County Totals	4623*	277	155	5	0	0	5060	91.4	5.5	3.1	0.1	0.0	0.0	100.00	3.29

	Orange County	Duglas	Bloch	Wicker	Scat			Total	R+D	LU	Libt	Scat			%Cty	%State
1	Bradford	541*	22	9	2	0	0	574	94.3	3.8	1.6	0.3	0.0	0.0	8.54	0.37
2	Braintree	275*	12	5	1	0	0	293	93.9	4.1	1.7	0.3	0.0	0.0	4.36	0.19
3	Brookfield	286*	12	5	0	0	0	303	94.4	4.0	1.7	0.0	0.0	0.0	4.51	0.20
4	Chelsea	381*	31	7	2	0	0	421	90.5	7.4	1.7	0.5	0.0	0.0	6.27	0.27
5	Corinth	221*	14	7	0	0	0	242	91.3	5.8	2.9	0.0	0.0	0.0	3.60	0.16
6	Fairlee	222*	6	6	1	0	0	235	94.5	2.6	2.6	0.4	0.0	0.0	3.50	0.15
7	Newbury	434*	17	16	1	0	0	468	92.7	3.6	3.4	0.2	0.0	0.0	6.97	0.30
8	Orange	219*	14	1	1	0	0	235	93.2	6.0	0.4	0.4	0.0	0.0	3.50	0.15
9	Randolph	1142*	45	48	1	0	0	1236	92.4	3.6	3.9	0.1	0.0	0.0	18.40	0.80
10	Strafford	279*	17	5	0	0	0	301	92.7	5.6	1.7	0.0	0.0	0.0	4.48	0.20
11	Thetford	597*	50	9	0	0	0	656	91.0	7.6	1.4	0.0	0.0	0.0	9.76	0.43
12	Topsham	198*	9	5	1	0	0	213	93.0	4.2	2.3	0.5	0.0	0.0	3.17	0.14
13	Tunbridge	269*	14	5	0	0	0	288	93.4	4.9	1.7	0.0	0.0	0.0	4.29	0.19
14	Vershire	99*	11	4	0	0	0	114	86.8	9.6	3.5	0.0	0.0	0.0	1.70	0.07
15	Washington	231*	18	5	0	0	0	254	90.9	7.1	2.0	0.0	0.0	0.0	3.78	0.17
16	West Fairlee	108*	8	5	0	0	0	121	89.3	6.6	4.1	0.0	0.0	0.0	1.80	0.08
17	Williamstown	699*	42	21	2	0	0	764	91.5	5.5	2.7	0.3	0.0	0.0	11.37	0.50
	County Totals	6201*	342	163	12	0	0	6718	92.3	5.1	2.4	0.2	0.0	0.0	100.00	4.37

	Orleans County	Duglas	Bloch	Wicker	Scat			Total	R+D	LU	Libt	Scat			%Cty	%State
1	Albany	209*	9	8	0	0	0	226	92.5	4.0	3.5	0.0	0.0	0.0	3.14	0.15
2	Barton	790*	33	15	2	0	0	840	94.0	3.9	1.8	0.2	0.0	0.0	11.66	0.55
3	Brownington	158*	10	11	0	0	0	179	88.3	5.6	6.1	0.0	0.0	0.0	2.49	0.12
4	Charleston	198*	21	3	1	0	0	223	88.8	9.4	1.3	0.4	0.0	0.0	3.10	0.15
5	Coventry	159*	5	0	0	0	0	164	97.0	3.0	0.0	0.0	0.0	0.0	2.28	0.11
6	Craftsbury	225*	16	6	0	0	0	247	91.1	6.5	2.4	0.0	0.0	0.0	3.43	0.16
7	Derby	1150*	30	16	0	0	0	1196	96.2	2.5	1.3	0.0	0.0	0.0	16.60	0.78
8	Glover	250*	16	2	0	0	0	268	93.3	6.0	0.7	0.0	0.0	0.0	3.72	0.17
9	Greensboro	223*	13	3	1	0	0	240	92.9	5.4	1.3	0.4	0.0	0.0	3.33	0.16
10	Holland	136*	11	4	0	0	0	151	90.1	7.3	2.6	0.0	0.0	0.0	2.10	0.10
11	Irasburg	272*	11	2	0	0	0	285	95.4	3.9	0.7	0.0	0.0	0.0	3.96	0.19
12	Jay	92*	3	3	1	0	0	99	92.9	3.0	3.0	1.0	0.0	0.0	1.37	0.06
13	Lowell	235*	18	8	0	0	0	261	90.0	6.9	3.1	0.0	0.0	0.0	3.62	0.17
14	Morgan	191*	3	5	0	0	0	199	96.0	1.5	2.5	0.0	0.0	0.0	2.76	0.13
15	Newport City	1361*	30	25	0	0	0	1416	96.1	2.1	1.8	0.0	0.0	0.0	19.66	0.92
16	Newport Town	354*	16	5	0	0	0	375	94.4	4.3	1.3	0.0	0.0	0.0	5.21	0.24
17	Troy	524*	21	14	0	0	0	559	93.7	3.8	2.5	0.0	0.0	0.0	7.76	0.36
18	Westfield	156*	7	1	0	0	0	164	95.1	4.3	0.6	0.0	0.0	0.0	2.28	0.11
19	Westmore	102*	6	3	0	0	0	111	91.9	5.4	2.7	0.0	0.0	0.0	1.54	0.07
	County Totals	6785*	279	134	5	0	0	7203	94.2	3.9	1.9	0.1	0.0	0.0	100.00	4.69

	Rutland County	Duglas	Bloch	Wicker	Scat			Total	R+D	LU	Libt	Scat			%Cty	%State
1	Benson	178*	3	1	0	0	0	182	97.8	1.6	0.5	0.0	0.0	0.0	1.05	0.12
2	Brandon	928*	23	12	1	0	0	964	96.3	2.4	1.2	0.1	0.0	0.0	5.54	0.63
3	Castleton	891*	37	32	0	0	0	960	92.8	3.9	3.3	0.0	0.0	0.0	5.52	0.62
4	Chittenden	324*	22	4	1	0	0	351	92.3	6.3	1.1	0.3	0.0	0.0	2.02	0.23
5	Clarendon	596*	21	15	1	0	0	633	94.2	3.3	2.4	0.2	0.0	0.0	3.64	0.41
6	Danby	220*	6	8	0	0	0	234	94.0	2.6	3.4	0.0	0.0	0.0	1.35	0.15
7	Fair Haven	744*	35	19	1	0	0	799	93.1	4.4	2.4	0.1	0.0	0.0	4.59	0.52
8	Hubbardton	164*	7	3	0	0	0	174	94.3	4.0	1.7	0.0	0.0	0.0	1.00	0.11
9	Ira	87*	3	0	0	0	0	90	96.7	3.3	0.0	0.0	0.0	0.0	0.52	0.06
10	Mendon	353*	13	6	1	0	0	373	94.6	3.5	1.6	0.3	0.0	0.0	2.14	0.24
11	Middletown Springs	217*	10	9	0	0	0	236	91.9	4.2	3.8	0.0	0.0	0.0	1.36	0.15
12	Mount Holly	306*	24	5	0	0	0	335	91.3	7.2	1.5	0.0	0.0	0.0	1.93	0.22
13	Mount Tabor	66*	0	0	0	0	0	66	100.0	0.0	0.0	0.0	0.0	0.0	0.38	0.04
14	Pawlet	314*	7	8	0	0	0	329	95.4	2.1	2.4	0.0	0.0	0.0	1.89	0.21
15	Pittsfield	115*	1	4	0	0	0	120	95.8	0.8	3.3	0.0	0.0	0.0	0.69	0.08
16	Pittsford	797*	27	20	1	0	0	845	94.3	3.2	2.4	0.1	0.0	0.0	4.86	0.55
17	Poultney	758*	22	16	2	0	0	798	95.0	2.8	2.0	0.3	0.0	0.0	4.59	0.52
18	Proctor	657*	29	15	1	0	0	702	93.6	4.1	2.1	0.1	0.0	0.0	4.04	0.46
19	Rutland City	4800*	165	228	1	0	0	5194	92.4	3.2	4.4	0.0	0.0	0.0	29.86	3.38
20	Rutland Town	1277*	49	31	0	0	0	1357	94.1	3.6	2.3	0.0	0.0	0.0	7.80	0.88
21	Sherburne	379*	10	9	0	0	0	398	95.2	2.5	2.3	0.0	0.0	0.0	2.29	0.26
22	Shrewsbury	320*	19	12	0	0	0	351	91.2	5.4	3.4	0.0	0.0	0.0	2.02	0.23
23	Sudbury	121*	4	3	0	0	0	128	94.5	3.1	2.3	0.0	0.0	0.0	0.74	0.08
24	Tinmouth	92*	3	2	0	0	0	97	94.8	3.1	2.1	0.0	0.0	0.0	0.56	0.06
25	Wallingford	575*	19	12	0	0	0	606	94.9	3.1	2.0	0.0	0.0	0.0	3.48	0.39
26	Wells	206*	6	11	0	0	0	223	92.4	2.7	4.9	0.0	0.0	0.0	1.28	0.15
27	West Haven	80*	2	1	0	0	0	83	96.4	2.4	1.2	0.0	0.0	0.0	0.48	0.05
28	West Rutland	713*	35	20	0	0	0	768	92.8	4.6	2.6	0.0	0.0	0.0	4.41	0.50
	County Totals	16278*	602	506	10	0	0	17396	93.6	3.5	2.9	0.1	0.0	0.0	100.00	11.32

	Washington County	Douglas	Bloch	Wicker	Scat			Total	R+D	LU	Libt	Scat			%Cty	%State
1	Barre City	2925*	166	54	9	0	0	3154	92.7	5.3	1.7	0.3	0.0	0.0	18.22	2.05
2	Barre Town	2198*	94	46	0	0	0	2338	94.0	4.0	2.0	0.0	0.0	0.0	13.50	1.52
3	Berlin	667*	45	17	2	0	0	731	91.2	6.2	2.3	0.3	0.0	0.0	4.22	0.48
4	Cabot	280*	29	6	0	0	0	315	88.9	9.2	1.9	0.0	0.0	0.0	1.82	0.20
5	Calais	447*	77	13	7	0	0	544	82.2	14.2	2.4	1.3	0.0	0.0	3.14	0.35
6	Duxbury	244*	22	9	5	0	0	280	87.1	7.9	3.2	1.8	0.0	0.0	1.62	0.18
7	East Montpelier	755*	54	17	5	0	0	831	90.9	6.5	2.0	0.6	0.0	0.0	4.80	0.54
8	Fayston	249*	11	6	0	0	0	266	93.6	4.1	2.3	0.0	0.0	0.0	1.54	0.17
9	Marshfield	347*	61	11	9	0	0	428	81.1	14.3	2.6	2.1	0.0	0.0	2.47	0.28
10	Middlesex	397*	67	24	5	0	0	493	80.5	13.6	4.9	1.0	0.0	0.0	2.85	0.32
11	Montpelier	2422*	248	174	9	0	0	2853	84.9	8.7	6.1	0.3	0.0	0.0	16.48	1.86
12	Moretown	349*	24	7	2	0	0	382	91.4	6.3	1.8	0.5	0.0	0.0	2.21	0.25
13	Northfield	1241*	58	26	1	0	0	1326	93.6	4.4	2.0	0.1	0.0	0.0	7.66	0.86
14	Plainfield	348*	81	13	6	0	0	448	77.7	18.1	2.9	1.3	0.0	0.0	2.59	0.29
15	Roxbury	121*	15	4	1	0	0	141	85.8	10.6	2.8	0.7	0.0	0.0	0.81	0.09
16	Waitsfield	455*	26	9	0	0	0	490	92.9	5.3	1.8	0.0	0.0	0.0	2.83	0.32
17	Warren	402*	45	12	7	0	0	466	86.3	9.7	2.6	1.5	0.0	0.0	2.69	0.30
18	Waterbury	1225*	62	28	3	0	0	1318	92.9	4.7	2.1	0.2	0.0	0.0	7.61	0.86
19	Woodbury	154*	28	8	4	0	0	194	79.4	14.4	4.1	2.1	0.0	0.0	1.12	0.13
20	Worcester	268*	37	4	6	0	0	315	85.1	11.7	1.3	1.9	0.0	0.0	1.82	0.20
	County Totals	15494*	1250	488	81	0	0	17313	89.5	7.2	2.8	0.5	0.0	0.0	100.00	11.26

	Windham County	Douglas	Bloch	Wicker	Scat			Total	R+D	LU	Libt	Scat			%Cty	%State
1	Athens	53*	5	0	0	0	0	58	91.4	8.6	0.0	0.0	0.0	0.0	0.53	0.04
2	Brattleboro	3250*	178	66	2	0	0	3496	93.0	5.1	1.9	0.1	0.0	0.0	31.99	2.27
3	Brookline	117*	2	2	0	0	0	121	96.7	1.7	1.7	0.0	0.0	0.0	1.11	0.08
4	Dover	191*	8	10	1	0	0	210	91.0	3.8	4.8	0.5	0.0	0.0	1.92	0.14
5	Dummerston	499*	34	11	0	0	0	544	91.7	6.3	2.0	0.0	0.0	0.0	4.98	0.35
6	Grafton	180*	11	5	0	0	0	196	91.8	5.6	2.6	0.0	0.0	0.0	1.79	0.13
7	Guilford	422*	36	17	0	0	0	475	88.8	7.6	3.6	0.0	0.0	0.0	4.35	0.31
8	Halifax	129*	6	3	0	0	0	138	93.5	4.3	2.2	0.0	0.0	0.0	1.26	0.09
9	Jamaica	202*	10	5	0	0	0	217	93.1	4.6	2.3	0.0	0.0	0.0	1.99	0.14
10	Londonderry	513*	19	18	0	0	0	550	93.3	3.5	3.3	0.0	0.0	0.0	5.03	0.36
11	Marlboro	181*	34	9	0	0	0	224	80.8	15.2	4.0	0.0	0.0	0.0	2.05	0.15
12	Newfane	375*	26	11	0	0	0	412	91.0	6.3	2.7	0.0	0.0	0.0	3.77	0.27
13	Putney	466*	64	24	1	0	0	555	84.0	11.5	4.3	0.2	0.0	0.0	5.08	0.36
14	Rockingham	1319*	51	77	0	0	0	1447	91.2	3.5	5.3	0.0	0.0	0.0	13.24	0.94
15	Stratton	60*	6	4	0	0	0	70	85.7	8.6	5.7	0.0	0.0	0.0	0.64	0.05
16	Townshend	233*	1	4	1	0	0	239	97.5	0.4	1.7	0.4	0.0	0.0	2.19	0.16
17	Vernon	434*	11	3	1	0	0	449	96.7	2.4	0.7	0.2	0.0	0.0	4.11	0.29
18	Wardsboro	151*	6	7	0	0	0	164	92.1	3.7	4.3	0.0	0.0	0.0	1.50	0.11
19	Westminster	582*	56	23	0	0	0	661	88.0	8.5	3.5	0.0	0.0	0.0	6.05	0.43
20	Whitingham	204*	9	5	0	0	0	218	93.6	4.1	2.3	0.0	0.0	0.0	1.99	0.14
21	Wilmington	376*	14	10	0	0	0	400	94.0	3.5	2.5	0.0	0.0	0.0	3.66	0.26
22	Windham	75*	3	7	0	0	0	85	88.2	3.5	8.2	0.0	0.0	0.0	0.78	0.06
	County Totals	10012*	590	321	6	0	0	10929	91.6	5.4	2.9	0.1	0.0	0.0	100.00	7.11

	Windsor County	Douglas	Bloch	Wicker	Scat			Total	R+D	LU	Libt	Scat			%Cty	%State
1	Andover	109*	4	3	0	0	0	116	94.0	3.4	2.6	0.0	0.0	0.0	0.72	0.08
2	Baltimore	62*	3	1	0	0	0	66	93.9	4.5	1.5	0.0	0.0	0.0	0.41	0.04
3	Barnard	265*	6	3	0	0	0	274	96.7	2.2	1.1	0.0	0.0	0.0	1.69	0.18
4	Bethel	423*	28	8	2	0	0	461	91.8	6.1	1.7	0.4	0.0	0.0	2.85	0.30
5	Bridgewater	216*	7	4	0	0	0	227	95.2	3.1	1.8	0.0	0.0	0.0	1.40	0.15
6	Cavendish	400*	21	8	1	0	0	430	93.0	4.9	1.9	0.2	0.0	0.0	2.66	0.28
7	Chester	790*	22	24	1	0	0	837	94.4	2.6	2.9	0.1	0.0	0.0	5.18	0.54
8	Hartford	2002*	63	30	4	0	0	2099	95.4	3.0	1.4	0.2	0.0	0.0	12.98	1.37
9	Hartland	771*	30	13	2	0	0	816	94.5	3.7	1.6	0.2	0.0	0.0	5.05	0.53
10	Ludlow	669*	28	20	1	0	0	718	93.2	3.9	2.8	0.1	0.0	0.0	4.44	0.47
11	Norwich	832*	60	31	0	0	0	923	90.1	6.5	3.4	0.0	0.0	0.0	5.71	0.60
12	Plymouth	121*	8	1	1	0	0	131	92.4	6.1	0.8	0.8	0.0	0.0	0.81	0.09
13	Pomfret	320*	7	8	0	0	0	335	95.5	2.1	2.4	0.0	0.0	0.0	2.07	0.22
14	Reading	216*	6	6	0	0	0	228	94.7	2.6	2.6	0.0	0.0	0.0	1.41	0.15
15	Rochester	350*	31	14	0	0	0	395	88.6	7.8	3.5	0.0	0.0	0.0	2.44	0.26
16	Royalton	546*	31	16	2	0	0	595	91.8	5.2	2.7	0.3	0.0	0.0	3.68	0.39
17	Sharon	267*	21	7	0	0	0	295	90.5	7.1	2.4	0.0	0.0	0.0	1.82	0.19
18	Springfield	3024*	84	69	0	0	0	3177	95.2	2.6	2.2	0.0	0.0	0.0	19.65	2.07
19	Stockbridge	136*	6	6	0	0	0	148	91.9	4.1	4.1	0.0	0.0	0.0	0.92	0.10
20	Weathersfield	709*	43	23	1	0	0	776	91.4	5.5	3.0	0.1	0.0	0.0	4.80	0.50
21	Weston	241*	19	14	0	0	0	274	88.0	6.9	5.1	0.0	0.0	0.0	1.69	0.18
22	West Windsor	317*	11	5	0	0	0	333	95.2	3.3	1.5	0.0	0.0	0.0	2.06	0.22
23	Windsor	1223*	85	23	0	0	0	1331	91.9	6.4	1.7	0.0	0.0	0.0	8.23	0.87
24	Woodstock	1122*	40	17	2	0	0	1181	95.0	3.4	1.4	0.2	0.0	0.0	7.31	0.77
	County Totals	15131*	664	354	17	0	0	16166	93.6	4.1	2.2	0.1	0.0	0.0	100.00	10.52

Table 14.

1982 GENERAL ELECTION AUDITOR OF ACCOUNTS Office of the Secretary of State, Montpelier, Vermont

Candidate Identification	Residence	Column Heading	Party Identification	and Heading		State Totals		Towns Won		Min%	Max%
*Alexander V. Acebo	Barre City	Acebo	Republican	(20)	Rep	81001*	53.63%	218	88%	32.2	88.2
Frederick C. Randlet	Montpelier	Rndlet	Democratic	(10)	Dem	55101	36.48%	27	10%	2.9	58.5
Frances M. Kemp	Burlington	Kemp	Liberty Union	(39)	LU	8997	5.96%	0	0%	0.0	15.6
Marla Weiner	Essex	Weiner	Libertarian	(62)	Libt	5758	3.81%	0	0%	0.0	18.1
Scattering		Scat	Scattering	(99)	Scat	173	0.11%	0	0%	0.0	2.3
						151030		246 towns (1 ties)			

Total Vote by County / Percentage of Total County Vote

	Statewide Summary	Acebo	Rndlet	Kemp	Weiner	Scat		Total	Rep	Dem	LU	Libt	Scat	
	State Totals	81001*	55101	8997	5758	173	0	151030	53.6	36.5	6.0	3.8	0.1	0.0
1	Addison County	4964*	2703	519	268	4	0	8458	58.7	32.0	6.1	3.2	0.0	0.0
2	Bennington County	4831*	3788	602	315	2	0	9538	50.7	39.7	6.3	3.3	0.0	0.0
3	Caledonia County	4519*	2125	234	177	12	0	7067	63.9	30.1	3.3	2.5	0.2	0.0
4	Chittenden County	15817*	11254	3150	2235	16	0	32472	48.7	34.7	9.7	6.9	0.0	0.0
5	Essex County	924*	587	48	65	1	0	1625	56.9	36.1	3.0	4.0	0.1	0.0
6	Franklin County	4908*	4753	526	302	4	0	10493	46.8	45.3	5.0	2.9	0.0	0.0
7	Grand Isle County	902*	749	82	93	0	0	1826	49.4	41.0	4.5	5.1	0.0	0.0
8	Lamoille County	3110*	1365	301	149	9	0	4934	63.0	27.7	6.1	3.0	0.2	0.0
9	Orange County	4111*	2060	269	196	10	0	6646	61.9	31.0	4.0	2.9	0.2	0.0
10	Orleans County	3868*	2768	280	170	6	0	7092	54.5	39.0	3.9	2.4	0.1	0.0
11	Rutland County	8586*	6865	906	572	5	0	16934	50.7	40.5	5.4	3.4	0.0	0.0
12	Washington County	10355*	5708	838	454	88	0	17443	59.4	32.7	4.8	2.6	0.5	0.0
13	Windham County	5567*	4236	602	302	5	0	10712	52.0	39.5	5.6	2.8	0.0	0.0
14	Windsor County	8539*	6140	640	460	11	0	15790	54.1	38.9	4.1	2.9	0.1	0.0

Percentage of State Totals / Index Comparing County Percentage to State Percentage

	Statewide Summary	Acebo	Rndlet	Kemp	Weiner	Scat		Total	Rep	Dem	LU	Libt	Scat	
1	Addison County	6.1	4.9	5.8	4.7	2.3	0.0	5.6	1.09	0.88	1.03	0.83	0.41	0.00
2	Bennington County	6.0	6.9	6.7	5.5	1.2	0.0	6.3	0.94	1.09	1.06	0.87	0.18	0.00
3	Caledonia County	5.6	3.9	2.6	3.1	6.9	0.0	4.7	1.19	0.82	0.56	0.66	1.48	0.00
4	Chittenden County	19.5	20.4	35.0	38.8	9.2	0.0	21.5	0.91	0.95	1.63	1.81	0.43	0.00
5	Essex County	1.1	1.1	0.5	1.1	0.6	0.0	1.1	1.06	0.99	0.50	1.05	0.54	0.00
6	Franklin County	6.1	8.6	5.8	5.2	2.3	0.0	6.9	0.87	1.24	0.84	0.75	0.33	0.00
7	Grand Isle County	1.1	1.4	0.9	1.6	0.0	0.0	1.2	0.92	1.12	0.75	1.34	0.00	0.00
8	Lamoille County	3.8	2.5	3.3	2.6	5.2	0.0	3.3	1.18	0.76	1.02	0.79	1.59	0.00
9	Orange County	5.1	3.7	3.0	3.4	5.8	0.0	4.4	1.15	0.85	0.68	0.77	1.31	0.00
10	Orleans County	4.8	5.0	3.1	3.0	3.5	0.0	4.7	1.02	1.07	0.66	0.63	0.74	0.00
11	Rutland County	10.6	12.5	10.1	9.9	2.9	0.0	11.2	0.95	1.11	0.90	0.89	0.26	0.00
12	Washington County	12.8	10.4	9.3	7.9	50.9	0.0	11.5	1.11	0.90	0.81	0.68	4.40	0.00
13	Windham County	6.9	7.7	6.7	5.2	2.9	0.0	7.1	0.97	1.08	0.94	0.74	0.41	0.00
14	Windsor County	10.5	11.1	7.1	8.0	6.4	0.0	10.5	1.01	1.07	0.68	0.76	0.61	0.00

	Addison County	Acebo	Rndlet	Kemp	Weiner	Scat		Total	Rep	Dem	LU	Libt	Scat		%Cty	%State
1	Addison	217*	69	18	7	0	0	311	69.8	22.2	5.8	2.3	0.0	0.0	3.68	0.21
2	Bridport	186*	107	13	10	0	0	316	58.9	33.9	4.1	3.2	0.0	0.0	3.74	0.21
3	Bristol	483*	330	62	26	0	0	901	53.6	36.6	6.9	2.9	0.0	0.0	10.65	0.60
4	Cornwall	233*	114	12	10	0	0	369	63.1	30.9	3.3	2.7	0.0	0.0	4.36	0.24
5	Ferrisburg	412*	166	29	27	0	0	634	65.0	26.2	4.6	4.3	0.0	0.0	7.50	0.42
6	Goshen	47*	15	4	2	0	0	68	69.1	22.1	5.9	2.9	0.0	0.0	0.80	0.05
7	Granville	37*	15	3	1	1	0	57	64.9	26.3	5.3	1.8	1.8	0.0	0.67	0.04
8	Hancock	48	49*	5	4	0	0	106	45.3	46.2	4.7	3.8	0.0	0.0	1.25	0.07
9	Leicester	102*	63	8	2	0	0	175	58.3	36.0	4.6	1.1	0.0	0.0	2.07	0.12
10	Lincoln	158*	100	20	16	2	0	296	53.4	33.8	6.8	5.4	0.7	0.0	3.50	0.20
11	Middlebury	1121*	561	130	63	0	0	1875	59.8	29.9	6.9	3.4	0.0	0.0	22.17	1.24
12	Monkton	198*	140	30	18	0	0	386	51.3	36.3	7.8	4.7	0.0	0.0	4.56	0.26
13	New Haven	216*	127	26	12	0	0	381	56.7	33.3	6.8	3.1	0.0	0.0	4.50	0.25
14	Orwell	163*	90	14	4	1	0	272	59.9	33.1	5.1	1.5	0.4	0.0	3.22	0.18
15	Panton	103*	39	8	0	0	0	150	68.7	26.0	5.3	0.0	0.0	0.0	1.77	0.10
16	Ripton	63*	35	9	3	0	0	110	57.3	31.8	8.2	2.7	0.0	0.0	1.30	0.07
17	Salisbury	159*	77	18	5	0	0	259	61.4	29.7	6.9	1.9	0.0	0.0	3.06	0.17
18	Shoreham	172*	95	25	10	0	0	302	57.0	31.5	8.3	3.3	0.0	0.0	3.57	0.20
19	Starksboro	177*	133	36	16	0	0	362	48.9	36.7	9.9	4.4	0.0	0.0	4.28	0.24
20	Vergennes	348*	207	30	22	0	0	607	57.3	34.1	4.9	3.6	0.0	0.0	7.18	0.40
21	Waltham	78*	40	1	4	0	0	123	63.4	32.5	0.8	3.3	0.0	0.0	1.45	0.08
22	Weybridge	191*	85	13	4	0	0	293	65.2	29.0	4.4	1.4	0.0	0.0	3.46	0.19
23	Whiting	52*	46	5	2	0	0	105	49.5	43.8	4.8	1.9	0.0	0.0	1.24	0.07
	County Totals	4964*	2703	519	268	4	0	8458	58.7	32.0	6.1	3.2	0.0	0.0	100.00	5.60

	Bennington County	Acebo	Rndlet	Kemp	Weiner	Scat		Total	Rep	Dem	LU	Libt	Scat		%Cty	%State
1	Arlington	444*	323	19	17	0	0	803	55.3	40.2	2.4	2.1	0.0	0.0	8.42	0.53
2	Bennington	1473	1566*	378	149	1	0	3567	41.3	43.9	10.6	4.2	0.0	0.0	37.40	2.36
3	Dorset	412*	167	17	15	1	0	612	67.3	27.3	2.8	2.5	0.2	0.0	6.42	0.41
4	Landgrove	49*	15	2	1	0	0	67	73.1	22.4	3.0	1.5	0.0	0.0	0.70	0.04
5	Manchester	768*	347	32	31	0	0	1178	65.2	29.5	2.7	2.6	0.0	0.0	12.35	0.78
6	Peru	67*	40	6	5	0	0	118	56.8	33.9	5.1	4.2	0.0	0.0	1.24	0.08
7	Pownal	355*	331	42	27	0	0	755	47.0	43.8	5.6	3.6	0.0	0.0	7.92	0.50
8	Readsboro	108*	97	8	6	0	0	219	49.3	44.3	3.7	2.7	0.0	0.0	2.30	0.15
9	Rupert	152*	65	13	12	0	0	242	62.8	26.9	5.4	5.0	0.0	0.0	2.54	0.16
10	Sandgate	72*	38	5	3	0	0	118	61.0	32.2	4.2	2.5	0.0	0.0	1.24	0.08
11	Searsburg	16*	11	1	0	0	0	28	57.1	39.3	3.6	0.0	0.0	0.0	0.29	0.02
12	Shaftsbury	529	546*	56	33	0	0	1164	45.4	46.9	4.8	2.8	0.0	0.0	12.20	0.77
13	Stamford	117*	71	9	4	0	0	201	58.2	35.3	4.5	2.0	0.0	0.0	2.11	0.13
14	Sunderland	152*	93	4	6	0	0	255	59.6	36.5	1.6	2.4	0.0	0.0	2.67	0.17
15	Winhall	80*	38	3	3	0	0	124	64.5	30.6	2.4	2.4	0.0	0.0	1.30	0.08
16	Woodford	37	40*	7	3	0	0	87	42.5	46.0	8.0	3.4	0.0	0.0	0.91	0.06
	County Totals	4831*	3788	602	315	2	0	9538	50.7	39.7	6.3	3.3	0.0	0.0	100.00	6.32

	Caledonia County	Acebo	Rndlet	Kemp	Weiner	Scat		Total	Rep	Dem	LU	Libt	Scat		%Cty	%State
1	Barnet	338*	81	15	8	0	0	442	76.5	18.3	3.4	1.8	0.0	0.0	6.25	0.29
2	Burke	168*	105	13	5	2	0	293	57.3	35.8	4.4	1.7	0.7	0.0	4.15	0.19
3	Danville	430*	167	18	10	0	0	625	68.8	26.7	2.9	1.6	0.0	0.0	8.84	0.41
4	Groton	148*	66	6	13	2	0	235	63.0	28.1	2.6	5.5	0.9	0.0	3.33	0.16
5	Hardwick	333*	237	23	19	1	0	613	54.3	38.7	3.8	3.1	0.2	0.0	8.67	0.41
6	Kirby	74*	19	3	2	2	0	100	74.0	19.0	3.0	2.0	2.0	0.0	1.42	0.07
7	Lyndon	664*	318	33	29	0	0	1044	63.6	30.5	3.2	2.8	0.0	0.0	14.77	0.69
8	Newark	48*	33	2	6	0	0	89	53.9	37.1	2.2	6.7	0.0	0.0	1.26	0.06
9	Peacham	163*	54	10	7	1	0	235	69.4	23.0	4.3	3.0	0.4	0.0	3.33	0.16
10	Ryegate	192*	69	3	2	0	0	266	72.2	25.9	1.1	0.8	0.0	0.0	3.76	0.18
11	Saint Johnsbury	1402*	684	64	43	1	0	2194	63.9	31.2	2.9	2.0	0.0	0.0	31.05	1.45
12	Sheffield	68*	35	2	4	0	0	109	62.4	32.1	1.8	3.7	0.0	0.0	1.54	0.07
13	Stannard	15	24*	4	0	1	0	44	34.1	54.5	9.1	0.0	2.3	0.0	0.62	0.03
14	Sutton	115*	65	12	5	2	0	199	57.8	32.7	6.0	2.5	1.0	0.0	2.82	0.13
15	Walden	99*	64	10	13	0	0	186	53.2	34.4	5.4	7.0	0.0	0.0	2.63	0.12
16	Waterford	195*	76	7	5	0	0	283	68.9	26.9	2.5	1.8	0.0	0.0	4.00	0.19
17	Wheelock	67*	28	9	6	0	0	110	60.9	25.5	8.2	5.5	0.0	0.0	1.56	0.07
	County Totals	4519*	2125	234	177	12	0	7067	63.9	30.1	3.3	2.5	0.2	0.0	100.00	4.68

	Chittenden County	Acebo	Rndlet	Kemp	Weiner	Scat		Total	Rep	Dem	LU	Libt	Scat		%Cty	%State
1	Bolton	124*	73	10	9	0	0	216	57.4	33.8	4.6	4.2	0.0	0.0	0.67	0.14
2	Burlington	3641*	3512	1423	561	3	0	9140	39.8	38.4	15.6	6.1	0.0	0.0	28.15	6.05
3	Charlotte	567*	291	75	31	0	0	964	58.8	30.2	7.8	3.2	0.0	0.0	2.97	0.64
4	Colchester	1288*	968	251	164	0	0	2671	48.2	36.2	9.4	6.1	0.0	0.0	8.23	1.77
5	Essex	1910*	850	258	669	0	0	3687	51.8	23.1	7.0	18.1	0.0	0.0	11.35	2.44
6	Hinesburg	419*	277	77	47	0	0	820	51.1	33.8	9.4	5.7	0.0	0.0	2.53	0.54
7	Huntington	151*	97	33	25	0	0	306	49.3	31.7	10.8	8.2	0.0	0.0	0.94	0.20
8	Jericho	712*	356	53	85	2	0	1208	58.9	29.5	4.4	7.0	0.2	0.0	3.72	0.80
9	Milton	908*	736	104	71	2	0	1821	49.9	40.4	5.7	3.9	0.1	0.0	5.61	1.21
10	Richmond	571*	359	87	50	1	0	1068	53.5	33.6	8.1	4.7	0.1	0.0	3.29	0.71
11	Saint George	95*	42	6	6	0	0	149	63.8	28.2	4.0	4.0	0.0	0.0	0.46	0.10
12	Shelburne	1183*	559	103	75	3	0	1923	61.5	29.1	5.4	3.9	0.2	0.0	5.92	1.27
13	South Burlington	2284*	1544	309	204	3	0	4344	52.6	35.5	7.1	4.7	0.1	0.0	13.38	2.88
14	Underhill	480*	267	56	41	0	0	844	56.9	31.6	6.6	4.9	0.0	0.0	2.60	0.56
15	Westford	218*	124	43	33	0	0	418	52.2	29.7	10.3	7.9	0.0	0.0	1.29	0.28
16	Williston	780*	452	73	77	2	0	1384	56.4	32.7	5.3	5.6	0.1	0.0	4.26	0.92
17	Winooski	486	747*	189	87	0	0	1509	32.2	49.5	12.5	5.8	0.0	0.0	4.65	1.00
	County Totals	15817*	11254	3150	2235	16	0	32472	48.7	34.7	9.7	6.9	0.0	0.0	100.00	21.50

	Essex County	Acebo	Rndlet	Kemp	Weiner	Scat		Total	Rep	Dem	LU	Libt	Scat		%Cty	%State
1	Bloomfield	30*	22	3	4	0	0	59	50.8	37.3	5.1	6.8	0.0	0.0	3.63	0.04
2	Brighton	221*	217	22	22	1	0	483	45.8	44.9	4.6	4.6	0.2	0.0	29.72	0.32
3	Brunswick	22*	8	1	1	0	0	32	68.8	25.0	3.1	3.1	0.0	0.0	1.97	0.02
4	Canaan	110*	68	2	6	0	0	186	59.1	36.6	1.1	3.2	0.0	0.0	11.45	0.12
5	Concord	161*	71	5	7	0	0	244	66.0	29.1	2.0	2.9	0.0	0.0	15.02	0.16
6	East Haven	35*	30	2	3	0	0	70	50.0	42.9	2.9	4.3	0.0	0.0	4.31	0.05
7	Granby	30*	1	1	2	0	0	34	88.2	2.9	2.9	5.9	0.0	0.0	2.09	0.02
8	Guildhall	58*	9	0	2	0	0	69	84.1	13.0	0.0	2.9	0.0	0.0	4.25	0.05
9	Lemington	19*	12	0	0	0	0	31	61.3	38.7	0.0	0.0	0.0	0.0	1.91	0.02
10	Lunenburg	161*	105	9	11	0	0	286	56.3	36.7	3.1	3.8	0.0	0.0	17.60	0.19
11	Maidstone	29*	5	0	3	0	0	37	78.4	13.5	0.0	8.1	0.0	0.0	2.28	0.02
12	Norton	28=	28=	3	4	0	0	63	44.4	44.4	4.8	6.3	0.0	0.0	3.88	0.04
13	Victory	20*	11	0	0	0	0	31	64.5	35.5	0.0	0.0	0.0	0.0	1.91	0.02
	County Totals	924*	587	48	65	1	0	1625	56.9	36.1	3.0	4.0	0.1	0.0	100.00	1.08

	Franklin County	Acebo	Rndlet	Kemp	Weiner	Scat		Total	Rep	Dem	LU	Libt	Scat		%Cty	%State
1	Bakersfield	146*	110	17	7	0	0	280	52.1	39.3	6.1	2.5	0.0	0.0	2.67	0.19
2	Berkshire	141*	127	13	7	0	0	288	49.0	44.1	4.5	2.4	0.0	0.0	2.74	0.19
3	Enosburg	412*	268	28	31	2	0	761	54.1	37.8	3.7	4.1	0.3	0.0	7.25	0.50
4	Fairfax	334*	220	35	23	2	0	614	54.4	35.8	5.7	3.7	0.3	0.0	5.85	0.41
5	Fairfield	158	265*	43	16	0	0	482	32.8	55.0	8.9	3.3	0.0	0.0	4.59	0.32
6	Fletcher	104*	56	20	11	0	0	191	54.5	29.3	10.5	5.8	0.0	0.0	1.82	0.13
7	Franklin	236*	153	30	8	0	0	427	55.3	35.8	7.0	1.9	0.0	0.0	4.07	0.28
8	Georgia	406*	281	47	31	0	0	765	53.1	36.7	6.1	4.1	0.0	0.0	7.29	0.51
9	Highgate	270	351*	42	20	0	0	683	39.5	51.4	6.1	2.9	0.0	0.0	6.51	0.45
10	Montgomery	103	112*	16	13	0	0	244	42.2	45.9	6.6	5.3	0.0	0.0	2.33	0.16
11	Richford	299	355*	35	19	0	0	708	42.2	50.1	4.9	2.7	0.0	0.0	6.75	0.47
12	Saint Albans City	1102	1149*	89	52	0	0	2392	46.1	48.0	3.7	2.2	0.0	0.0	22.80	1.58
13	Saint Albans Town	440*	439	44	24	0	0	947	46.5	46.4	4.6	2.5	0.0	0.0	9.03	0.63
14	Sheldon	174	209*	26	9	0	0	418	41.6	50.0	6.2	2.2	0.0	0.0	3.98	0.28
15	Swanton	583	638*	41	31	0	0	1293	45.1	49.3	3.2	2.4	0.0	0.0	12.32	0.86
	County Totals	4908*	4753	526	302	4	0	10493	46.8	45.3	5.0	2.9	0.0	0.0	100.00	6.95

	Grand Isle County	Acebo	Rndlet	Kemp	Weiner	Scat		Total	Rep	Dem	LU	Libt	Scat		%Cty	%State
1	Alburg	192	200*	19	16	0	0	427	45.0	46.8	4.4	3.7	0.0	0.0	23.38	0.28
2	Grand Isle	240*	236	29	33	0	0	538	44.6	43.9	5.4	6.1	0.0	0.0	29.46	0.36
3	Isle LaMotte	59	65*	8	9	0	0	141	41.8	46.1	5.7	6.4	0.0	0.0	7.72	0.09
4	North Hero	122*	71	8	13	0	0	214	57.0	33.2	3.7	6.1	0.0	0.0	11.72	0.14
5	South Hero	289*	177	18	22	0	0	506	57.1	35.0	3.6	4.3	0.0	0.0	27.71	0.34
	County Totals	902*	749	82	93	0	0	1826	49.4	41.0	4.5	5.1	0.0	0.0	100.00	1.21

	Lamoille County	Acebo	Rndlet	Kemp	Weiner	Scat		Total	Rep	Dem	LU	Libt	Scat		%Cty	%State
1	Belvidere	49*	18	6	5	1	0	79	62.0	22.8	7.6	6.3	1.3	0.0	1.60	0.05
2	Cambridge	383*	196	37	20	0	0	636	60.2	30.8	5.8	3.1	0.0	0.0	12.89	0.42
3	Eden	100*	59	14	10	0	0	183	54.6	32.2	7.7	5.5	0.0	0.0	3.71	0.12
4	Elmore	88*	41	6	5	1	0	141	62.4	29.1	4.3	3.5	0.7	0.0	2.86	0.09
5	Hyde Park	329*	152	27	21	2	0	531	62.0	28.6	5.1	4.0	0.4	0.0	10.76	0.35
6	Johnson	427*	237	69	23	2	0	758	56.3	31.3	9.1	3.0	0.3	0.0	15.36	0.50
7	Morristown	739*	313	63	22	2	0	1139	64.9	27.5	5.5	1.9	0.2	0.0	23.08	0.75
8	Stowe	765*	240	63	30	1	0	1099	69.6	21.8	5.7	2.7	0.1	0.0	22.27	0.73
9	Waterville	80*	35	9	5	0	0	129	62.0	27.1	7.0	3.9	0.0	0.0	2.61	0.09
10	Wolcott	150*	74	7	8	0	0	239	62.8	31.0	2.9	3.3	0.0	0.0	4.84	0.16
	County Totals	3110*	1365	301	149	9	0	4934	63.0	27.7	6.1	3.0	0.2	0.0	100.00	3.27

	Orange County	Acebo	Rndlet	Kemp	Weiner	Scat		Total	Rep	Dem	LU	Libt	Scat		%Cty	%State
1	Bradford	375*	160	18	12	0	0	565	66.4	28.3	3.2	2.1	0.0	0.0	8.50	0.37
2	Braintree	212*	69	9	5	1	0	296	71.6	23.3	3.0	1.7	0.3	0.0	4.45	0.20
3	Brookfield	209*	72	7	7	2	0	297	70.4	24.2	2.4	2.4	0.7	0.0	4.47	0.20
4	Chelsea	295*	87	26	13	2	0	423	69.7	20.6	6.1	3.1	0.5	0.0	6.36	0.28
5	Corinth	157*	66	14	6	2	0	245	64.1	26.9	5.7	2.4	0.8	0.0	3.69	0.16
6	Fairlee	146*	62	10	18	1	0	237	61.6	26.2	4.2	7.6	0.4	0.0	3.57	0.16
7	Newbury	300*	137	15	12	0	0	464	64.7	29.5	3.2	2.6	0.0	0.0	6.98	0.31
8	Orange	137*	92	9	4	0	0	242	56.6	38.0	3.7	1.7	0.0	0.0	3.64	0.16
9	Randolph	764*	362	45	38	2	0	1211	63.1	29.9	3.7	3.1	0.2	0.0	18.22	0.80
10	Strafford	137*	135	10	10	0	0	292	46.9	46.2	3.4	3.4	0.0	0.0	4.39	0.19
11	Thetford	346*	220	41	23	0	0	630	54.9	34.9	6.5	3.7	0.0	0.0	9.48	0.42
12	Topsham	158*	45	4	5	0	0	212	74.5	21.2	1.9	2.4	0.0	0.0	3.19	0.14
13	Tunbridge	187*	78	11	8	0	0	284	65.8	27.5	3.9	2.8	0.0	0.0	4.27	0.19
14	Vershire	62*	42	4	6	0	0	114	54.4	36.8	3.5	5.3	0.0	0.0	1.72	0.08
15	Washington	136*	98	15	5	0	0	254	53.5	38.6	5.9	2.0	0.0	0.0	3.82	0.17
16	West Fairlee	68*	33	9	7	0	0	117	58.1	28.2	7.7	6.0	0.0	0.0	1.76	0.08
17	Williamstown	422*	302	22	17	0	0	763	55.3	39.6	2.9	2.2	0.0	0.0	11.48	0.51
	County Totals	4111*	2060	269	196	10	0	6646	61.9	31.0	4.0	2.9	0.2	0.0	100.00	4.40

	Orleans County	Acebo	Rudiet	Kemp	Weiner	Scat		Total	Rep	Dem	LU	Libt	Scat		%Cty	%State
1	Albany	140*	68	5	10	0	0	223	62.8	30.5	2.2	4.5	0.0	0.0	3.14	0.15
2	Barton	537*	262	25	17	1	0	842	63.8	31.1	3.0	2.0	0.1	0.0	11.87	0.56
3	Brownington	85*	80	5	8	0	0	178	47.8	44.9	2.8	4.5	0.0	0.0	2.51	0.12
4	Charleston	134*	64	14	5	0	0	217	61.8	29.5	6.5	2.3	0.0	0.0	3.06	0.14
5	Coventry	106*	51	5	1	0	0	163	65.0	31.3	3.1	0.6	0.0	0.0	2.30	0.11
6	Craftsbury	163*	56	16	6	0	0	241	67.6	23.2	6.6	2.5	0.0	0.0	3.40	0.16
7	Derby	669*	466	34	20	1	0	1190	56.2	39.2	2.9	1.7	0.1	0.0	16.78	0.79
8	Glover	167*	71	13	6	0	0	257	65.0	27.6	5.1	2.3	0.0	0.0	3.62	0.17
9	Greensboro	147*	69	15	6	1	0	238	61.8	29.0	6.3	2.5	0.4	0.0	3.36	0.16
10	Holland	61	74*	11	4	0	0	150	40.7	49.3	7.3	2.7	0.0	0.0	2.12	0.10
11	Irasburg	125	137*	7	8	1	0	278	45.0	49.3	2.5	2.9	0.4	0.0	3.92	0.18
12	Jay	48*	47	3	1	0	0	99	48.5	47.5	3.0	1.0	0.0	0.0	1.40	0.07
13	Lowell	108	126*	10	10	0	0	254	42.5	49.6	3.9	3.9	0.0	0.0	3.58	0.17
14	Morgan	138*	48	6	3	0	0	195	70.8	24.6	3.1	1.5	0.0	0.0	2.75	0.13
15	Newport City	742*	577	50	26	2	0	1397	53.1	41.3	3.6	1.9	0.1	0.0	19.70	0.92
16	Newport Town	161	173*	16	7	0	0	357	45.1	48.5	4.5	2.0	0.0	0.0	5.03	0.24
17	Troy	195	292*	31	23	0	0	541	36.0	54.0	5.7	4.3	0.0	0.0	7.63	0.36
18	Westfield	78*	64	11	8	0	0	161	48.4	39.8	6.8	5.0	0.0	0.0	2.27	0.11
19	Westmore	64*	43	3	1	0	0	111	57.7	38.7	2.7	0.9	0.0	0.0	1.57	0.07
	County Totals	3868*	2768	280	170	6	0	7092	54.5	39.0	3.9	2.4	0.1	0.0	100.00	4.70

	Rutland County	Acebo	Rudiet	Kemp	Weiner	Scat		Total	Rep	Dem	LU	Libt	Scat		%Cty	%State
1	Benson	115*	54	5	3	0	0	177	65.0	30.5	2.8	1.7	0.0	0.0	1.05	0.12
2	Brandon	495*	364	52	12	0	0	923	53.6	39.4	5.6	1.3	0.0	0.0	5.45	0.61
3	Castleton	451*	413	46	34	0	0	944	47.8	43.8	4.9	3.6	0.0	0.0	5.57	0.63
4	Chittenden	186*	117	19	13	0	0	337	55.8	34.7	5.6	3.9	0.0	0.0	1.99	0.22
5	Clarendon	342*	226	30	15	0	0	613	55.8	36.9	4.9	2.4	0.0	0.0	3.62	0.41
6	Danby	136*	75	7	8	0	0	226	60.2	33.2	3.1	3.5	0.0	0.0	1.33	0.15
7	Fair Haven	378*	307	61	31	2	0	779	48.5	39.4	7.8	4.0	0.3	0.0	4.60	0.52
8	Hubbardton	86*	60	13	9	0	0	168	51.2	35.7	7.7	5.4	0.0	0.0	0.99	0.11
9	Ira	60*	30	1	0	0	0	91	65.9	33.0	1.1	0.0	0.0	0.0	0.54	0.06
10	Mendon	218*	109	21	11	0	0	359	60.7	30.4	5.8	3.1	0.0	0.0	2.12	0.24
11	Middletown Springs	140*	67	15	7	0	0	229	61.1	29.3	6.6	3.1	0.0	0.0	1.35	0.15
12	Mount Holly	163*	129	26	9	0	0	327	49.8	39.4	8.0	2.8	0.0	0.0	1.93	0.22
13	Mount Tabor	39*	24	0	1	0	0	64	60.9	37.5	0.0	1.6	0.0	0.0	0.38	0.04
14	Pawlet	191*	108	15	8	0	0	322	59.3	33.5	4.7	2.5	0.0	0.0	1.90	0.21
15	Pittsfield	65*	47	2	3	0	0	117	55.6	40.2	1.7	2.6	0.0	0.0	0.69	0.08
16	Pittsford	415*	334	41	21	0	0	811	51.2	41.2	5.1	2.6	0.0	0.0	4.79	0.54
17	Poultney	387*	344	35	23	2	0	791	48.9	43.5	4.4	2.9	0.3	0.0	4.67	0.52
18	Proctor	343*	298	33	16	0	0	690	49.7	43.2	4.8	2.3	0.0	0.0	4.07	0.46
19	Rutland City	2329*	2233	291	224	1	0	5078	45.9	44.0	5.7	4.4	0.0	0.0	29.99	3.36
20	Rutland Town	710*	490	65	47	0	0	1312	54.1	37.3	5.0	3.6	0.0	0.0	7.75	0.87
21	Sherburne	244*	111	16	13	0	0	384	63.5	28.9	4.2	3.4	0.0	0.0	2.27	0.25
22	Shrewsbury	186*	119	31	8	0	0	344	54.1	34.6	9.0	2.3	0.0	0.0	2.03	0.23
23	Sudbury	72*	43	7	5	0	0	127	56.7	33.9	5.5	3.9	0.0	0.0	0.75	0.08
24	Tinmouth	60*	25	5	2	0	0	92	65.2	27.2	5.4	2.2	0.0	0.0	0.54	0.06
25	Wallingford	348*	204	25	13	0	0	590	59.0	34.6	4.2	2.2	0.0	0.0	3.48	0.39
26	Wells	132*	82	2	6	0	0	222	59.5	36.9	0.9	2.7	0.0	0.0	1.31	0.15
27	West Haven	46*	20	12	1	0	0	79	58.2	25.3	15.2	1.3	0.0	0.0	0.47	0.05
28	West Rutland	247	432*	30	29	0	0	738	33.5	58.5	4.1	3.9	0.0	0.0	4.36	0.49
	County Totals	8586*	6865	906	572	5	0	16934	50.7	40.5	5.4	3.4	0.0	0.0	100.00	11.21

	Washington County	Acebo	Rndlet	Kemp	Weiner	Scat		Total	Rep	Dem	LU	Libt	Scat		%Cty	%State
1	Barre City	2074*	1056	79	47	4	0	3260	63.6	32.4	2.4	1.4	0.1	0.0	18.69	2.16
2	Barre Town	1493*	811	45	33	1	0	2383	62.7	34.0	1.9	1.4	0.0	0.0	13.66	1.58
3	Berlin	456*	220	27	17	3	0	723	63.1	30.4	3.7	2.4	0.4	0.0	4.14	0.48
4	Cabot	197*	89	20	6	0	0	312	63.1	28.5	6.4	1.9	0.0	0.0	1.79	0.21
5	Calais	270*	197	34	21	10	0	532	50.8	37.0	6.4	3.9	1.9	0.0	3.05	0.35
6	Duxbury	134*	112	12	7	4	0	269	49.8	41.6	4.5	2.6	1.5	0.0	1.54	0.18
7	East Montpelier	530*	233	39	11	6	0	819	64.7	28.4	4.8	1.3	0.7	0.0	4.70	0.54
8	Fayston	162*	78	7	12	1	0	260	62.3	30.0	2.7	4.6	0.4	0.0	1.49	0.17
9	Marshfield	197*	171	44	12	5	0	429	45.9	39.9	10.3	2.8	1.2	0.0	2.46	0.28
10	Middlesex	235*	180	39	24	9	0	487	48.3	37.0	8.0	4.9	1.8	0.0	2.79	0.32
11	Montpelier	1756*	852	220	107	15	0	2950	59.5	28.9	7.5	3.6	0.5	0.0	16.91	1.95
12	Moretown	218*	118	23	10	2	0	371	58.8	31.8	6.2	2.7	0.5	0.0	2.13	0.25
13	Northfield	766*	470	49	29	4	0	1318	58.1	35.7	3.7	2.2	0.3	0.0	7.56	0.87
14	Plainfield	220*	155	52	14	6	0	447	49.2	34.7	11.6	3.1	1.3	0.0	2.56	0.30
15	Roxbury	75*	51	11	4	0	0	141	53.2	36.2	7.8	2.8	0.0	0.0	0.81	0.09
16	Waitsfield	293*	144	32	19	0	0	488	60.0	29.5	6.6	3.9	0.0	0.0	2.80	0.32
17	Warren	252*	152	24	19	7	0	454	55.5	33.5	5.3	4.2	1.5	0.0	2.60	0.30
18	Waterbury	787*	411	44	43	2	0	1287	61.1	31.9	3.4	3.3	0.2	0.0	7.38	0.85
19	Woodbury	100*	70	21	9	4	0	204	49.0	34.3	10.3	4.4	2.0	0.0	1.17	0.14
20	Worcester	140*	138	16	10	5	0	309	45.3	44.7	5.2	3.2	1.6	0.0	1.77	0.20
	County Totals	10355*	5708	838	454	88	0	17443	59.4	32.7	4.8	2.6	0.5	0.0	100.00	11.55

	Windham County	Acebo	Rndlet	Kemp	Weiner	Scat		Total	Rep	Dem	LU	Libt	Scat		%Cty	%State
1	Athens	35*	16	3	5	0	0	59	59.3	27.1	5.1	8.5	0.0	0.0	0.55	0.04
2	Brattleboro	1657*	1493	177	75	2	0	3404	48.7	43.9	5.2	2.2	0.1	0.0	31.78	2.25
3	Brookline	79*	35	4	0	0	0	118	66.9	29.7	3.4	0.0	0.0	0.0	1.10	0.08
4	Dover	132*	56	10	6	0	0	204	64.7	27.5	4.9	2.9	0.0	0.0	1.90	0.14
5	Dummerston	287*	197	34	11	0	0	529	54.3	37.2	6.4	2.1	0.0	0.0	4.94	0.35
6	Grafton	125*	47	15	7	0	0	194	64.4	24.2	7.7	3.6	0.0	0.0	1.81	0.13
7	Guilford	249*	176	24	16	0	0	465	53.5	37.8	5.2	3.4	0.0	0.0	4.34	0.31
8	Halifax	82*	46	3	3	0	0	134	61.2	34.3	2.2	2.2	0.0	0.0	1.25	0.09
9	Jamaica	135*	62	14	2	0	0	213	63.4	29.1	6.6	0.9	0.0	0.0	1.99	0.14
10	Londonderry	331*	153	23	23	0	0	530	62.5	28.9	4.3	4.3	0.0	0.0	4.95	0.35
11	Marlboro	83	93*	29	9	0	0	214	38.8	43.5	13.6	4.2	0.0	0.0	2.00	0.14
12	Newfane	216*	157	20	16	1	0	410	52.7	38.3	4.9	3.9	0.2	0.0	3.83	0.27
13	Putney	247*	232	53	21	1	0	554	44.6	41.9	9.6	3.8	0.2	0.0	5.17	0.37
14	Rockingham	624	696*	60	25	0	0	1405	44.4	49.5	4.3	1.8	0.0	0.0	13.12	0.93
15	Stratton	38*	25	2	5	0	0	70	54.3	35.7	2.9	7.1	0.0	0.0	0.65	0.05
16	Townshend	141*	76	5	10	0	0	232	60.8	32.8	2.2	4.3	0.0	0.0	2.17	0.15
17	Vernon	268*	165	15	5	1	0	454	59.0	36.3	3.3	1.1	0.2	0.0	4.24	0.30
18	Wardsboro	107*	45	6	4	0	0	162	66.0	27.8	3.7	2.5	0.0	0.0	1.51	0.11
19	Westminster	300*	270	68	30	0	0	668	44.9	40.4	10.2	4.5	0.0	0.0	6.24	0.44
20	Whitingham	142*	53	14	7	0	0	216	65.7	24.5	6.5	3.2	0.0	0.0	2.02	0.14
21	Wilmington	241*	119	19	17	0	0	396	60.9	30.1	4.8	4.3	0.0	0.0	3.70	0.26
22	Windham	48*	24	4	5	0	0	81	59.3	29.6	4.9	6.2	0.0	0.0	0.76	0.05
	County Totals	5567*	4236	602	302	5	0	10712	52.0	39.5	5.6	2.8	0.0	0.0	100.00	7.09

	Windsor County	Acebo	Rndlet	Kemp	Weiner	Scat		Total	Rep	Dem	LU	Libt	Scat		%Cty	%State
1	Andover	73*	39	2	2	0	0	116	62.9	33.6	1.7	1.7	0.0	0.0	0.73	0.08
2	Baltimore	36*	27	0	0	0	0	63	57.1	42.9	0.0	0.0	0.0	0.0	0.40	0.04
3	Barnard	173*	67	7	8	0	0	255	67.8	26.3	2.7	3.1	0.0	0.0	1.61	0.17
4	Bethel	269*	162	18	11	2	0	462	58.2	35.1	3.9	2.4	0.4	0.0	2.93	0.31
5	Bridgewater	132*	69	13	2	0	0	216	61.1	31.9	6.0	0.9	0.0	0.0	1.37	0.14
6	Cavendish	193	199*	19	12	0	0	423	45.6	47.0	4.5	2.8	0.0	0.0	2.68	0.28
7	Chester	463*	300	24	32	0	0	819	56.5	36.6	2.9	3.9	0.0	0.0	5.19	0.54
8	Hartford	1138*	801	66	46	3	0	2054	55.4	39.0	3.2	2.2	0.1	0.0	13.01	1.36
9	Hartland	483*	255	34	29	0	0	801	60.3	31.8	4.2	3.6	0.0	0.0	5.07	0.53
10	Ludlow	323	332*	33	14	0	0	702	46.0	47.3	4.7	2.0	0.0	0.0	4.45	0.46
11	Norwich	407	420*	46	30	0	0	903	45.1	46.5	5.1	3.3	0.0	0.0	5.72	0.60
12	Plymouth	72*	48	4	3	0	0	127	56.7	37.8	3.1	2.4	0.0	0.0	0.80	0.08
13	Pomfret	221*	94	9	5	0	0	329	67.2	28.6	2.7	1.5	0.0	0.0	2.08	0.22
14	Reading	153*	59	3	3	0	0	218	70.2	27.1	1.4	1.4	0.0	0.0	1.38	0.14
15	Rochester	215*	120	31	16	1	0	383	56.1	31.3	8.1	4.2	0.3	0.0	2.43	0.25
16	Royalton	332*	193	30	27	3	0	585	56.8	33.0	5.1	4.6	0.5	0.0	3.70	0.39
17	Sharon	167*	100	18	5	0	0	290	57.6	34.5	6.2	1.7	0.0	0.0	1.84	0.19
18	Springfield	1538*	1340	117	111	0	0	3106	49.5	43.1	3.8	3.6	0.0	0.0	19.67	2.06
19	Stockbridge	80*	48	6	11	0	0	145	55.2	33.1	4.1	7.6	0.0	0.0	0.92	0.10
20	Weathersfield	380*	323	34	19	1	0	757	50.2	42.7	4.5	2.5	0.1	0.0	4.79	0.50
21	Weston	156*	89	20	8	0	0	273	57.1	32.6	7.3	2.9	0.0	0.0	1.73	0.18
22	West Windsor	182*	118	16	12	0	0	328	55.5	36.0	4.9	3.7	0.0	0.0	2.08	0.22
23	Windsor	602	633*	47	33	0	0	1315	45.8	48.1	3.6	2.5	0.0	0.0	8.33	0.87
24	Woodstock	751*	304	43	21	1	0	1120	67.1	27.1	3.8	1.9	0.1	0.0	7.09	0.74
	County Totals	8539*	6140	640	460	11	0	15790	54.1	38.9	4.1	2.9	0.1	0.0	100.00	10.45

Table 15.

1982 GENERAL ELECTION **ATTORNEY GENERAL** Office of the Secretary of State, Montpelier, Vermont

Candidate Identification, Residence, Column Heading			Party Identification and Heading			State Totals		Towns won		Min%	Max%
*John J. Easton, Jr.	Stowe	Easton	Republican/Democrat	(28)	R+D	147718*	94.08%	246	100%	66.1	100.0
Harold Teal, Sr.	Arlington	Teal	Liberty Union	(39)	LU	9080	5.78%	0	0%	0.0	33.5
Scattering		Scat	Scattering	(99)	Scat	212	0.14%	0	0%	0.0	2.3
						157010		246 towns (0 ties)			

	Statewide Summary	Total Vote by County: Easton	Teal	Scat				Total	Percentage of Total County Vote: R+D	LU	Scat			
	State Totals	147718*	9080	212	0	0	0	157010	94.1	5.8	0.1	0.0	0.0	0.0
1	Addison County	8540*	438	7	0	0	0	8985	95.0	4.9	0.1	0.0	0.0	0.0
2	Bennington County	8776*	1053	4	0	0	0	9833	89.3	10.7	0.0	0.0	0.0	0.0
3	Caledonia County	7039*	281	14	0	0	0	7334	96.0	3.8	0.2	0.0	0.0	0.0
4	Chittenden County	31304*	2415	27	0	0	0	33746	92.8	7.2	0.1	0.0	0.0	0.0
5	Essex County	1586*	59	2	0	0	0	1647	96.3	3.6	0.1	0.0	0.0	0.0
6	Franklin County	10549*	324	5	0	0	0	10878	97.0	3.0	0.0	0.0	0.0	0.0
7	Grand Isle County	1804*	76	6	0	0	0	1886	95.7	4.0	0.3	0.0	0.0	0.0
8	Lamoille County	5035*	260	8	0	0	0	5303	94.9	4.9	0.2	0.0	0.0	0.0
9	Orange County	6469*	414	10	0	0	0	6893	93.8	6.0	0.1	0.0	0.0	0.0
10	Orleans County	7060*	259	3	0	0	0	7322	96.4	3.5	0.0	0.0	0.0	0.0
11	Rutland County	16916*	971	7	0	0	0	17894	94.5	5.4	0.0	0.0	0.0	0.0
12	Washington County	16685*	1019	83	0	0	0	17787	93.8	5.7	0.5	0.0	0.0	0.0
13	Windham County	10309*	763	20	0	0	0	11092	92.9	6.9	0.2	0.0	0.0	0.0
14	Windsor County	15646*	748	16	0	0	0	16410	95.3	4.6	0.1	0.0	0.0	0.0

	Statewide Summary	Percentage of State Totals: Easton	Teal	Scat				Total	Index Comparing County Percentage to State Percentage: R+D	LU	Scat			
1	Addison County	5.8	4.8	3.3	0.0	0.0	0.0	5.7	1.01	0.84	0.58	0.00	0.00	0.00
2	Bennington County	5.9	11.6	1.9	0.0	0.0	0.0	6.3	0.95	1.85	0.30	0.00	0.00	0.00
3	Caledonia County	4.8	3.1	6.6	0.0	0.0	0.0	4.7	1.02	0.66	1.41	0.00	0.00	0.00
4	Chittenden County	21.2	26.6	12.7	0.0	0.0	0.0	21.5	0.99	1.24	0.59	0.00	0.00	0.00
5	Essex County	1.1	0.6	0.9	0.0	0.0	0.0	1.0	1.02	0.62	0.90	0.00	0.00	0.00
6	Franklin County	7.1	3.6	2.4	0.0	0.0	0.0	6.9	1.03	0.52	0.34	0.00	0.00	0.00
7	Grand Isle County	1.2	0.8	2.8	0.0	0.0	0.0	1.2	1.02	0.70	2.36	0.00	0.00	0.00
8	Lamoille County	3.4	2.9	3.8	0.0	0.0	0.0	3.4	1.01	0.85	1.12	0.00	0.00	0.00
9	Orange County	4.4	4.6	4.7	0.0	0.0	0.0	4.4	1.00	1.04	1.07	0.00	0.00	0.00
10	Orleans County	4.8	2.9	1.4	0.0	0.0	0.0	4.7	1.02	0.61	0.30	0.00	0.00	0.00
11	Rutland County	11.5	10.7	3.3	0.0	0.0	0.0	11.4	1.00	0.94	0.29	0.00	0.00	0.00
12	Washington County	11.3	11.2	39.2	0.0	0.0	0.0	11.3	1.00	0.99	3.46	0.00	0.00	0.00
13	Windham County	7.0	8.4	9.4	0.0	0.0	0.0	7.1	0.99	1.19	1.34	0.00	0.00	0.00
14	Windsor County	10.6	8.2	7.5	0.0	0.0	0.0	10.5	1.01	0.79	0.72	0.00	0.00	0.00

	Addison County	Easton	Teal	Scat				Total	R+D	LU	Scat				%Cty	%State
1	Addison	314*	9	0	0	0	0	323	97.2	2.8	0.0	0.0	0.0	0.0	3.59	0.21
2	Bridport	320*	11	0	0	0	0	331	96.7	3.3	0.0	0.0	0.0	0.0	3.68	0.21
3	Bristol	899*	41	0	0	0	0	940	95.6	4.4	0.0	0.0	0.0	0.0	10.46	0.60
4	Cornwall	376*	14	0	0	0	0	390	96.4	3.6	0.0	0.0	0.0	0.0	4.34	0.25
5	Ferrisburg	630*	31	0	0	0	0	661	95.3	4.7	0.0	0.0	0.0	0.0	7.36	0.42
6	Goshen	69*	3	0	0	0	0	72	95.8	4.2	0.0	0.0	0.0	0.0	0.80	0.05
7	Granville	59*	3	0	0	0	0	62	95.2	4.8	0.0	0.0	0.0	0.0	0.69	0.04
8	Hancock	102*	7	0	0	0	0	109	93.6	6.4	0.0	0.0	0.0	0.0	1.21	0.07
9	Leicester	177*	8	0	0	0	0	185	95.7	4.3	0.0	0.0	0.0	0.0	2.06	0.12
10	Lincoln	288*	21	0	0	0	0	309	93.2	6.8	0.0	0.0	0.0	0.0	3.44	0.20
11	Middlebury	1880*	114	2	0	0	0	1996	94.2	5.7	0.1	0.0	0.0	0.0	22.21	1.27
12	Monkton	387*	28	1	0	0	0	416	93.0	6.7	0.2	0.0	0.0	0.0	4.63	0.26
13	New Haven	391*	19	2	0	0	0	412	94.9	4.6	0.5	0.0	0.0	0.0	4.59	0.26
14	Orwell	272*	11	0	0	0	0	283	96.1	3.9	0.0	0.0	0.0	0.0	3.15	0.18
15	Panton	152*	7	0	0	0	0	159	95.6	4.4	0.0	0.0	0.0	0.0	1.77	0.10
16	Ripton	110*	8	0	0	0	0	118	93.2	6.8	0.0	0.0	0.0	0.0	1.31	0.08
17	Salisbury	259*	19	0	0	0	0	278	93.2	6.8	0.0	0.0	0.0	0.0	3.09	0.18
18	Shoreham	303*	14	0	0	0	0	317	95.6	4.4	0.0	0.0	0.0	0.0	3.53	0.20
19	Starksboro	399*	39	0	0	0	0	438	91.1	8.9	0.0	0.0	0.0	0.0	4.87	0.28
20	Vergennes	604*	21	2	0	0	0	627	96.3	3.3	0.3	0.0	0.0	0.0	6.98	0.40
21	Waltham	130*	1	0	0	0	0	131	99.2	0.8	0.0	0.0	0.0	0.0	1.46	0.08
22	Weybridge	309*	6	0	0	0	0	315	98.1	1.9	0.0	0.0	0.0	0.0	3.51	0.20
23	Whiting	110*	3	0	0	0	0	113	97.3	2.7	0.0	0.0	0.0	0.0	1.26	0.07
	County Totals	8540*	438	7	0	0	0	8985	95.0	4.9	0.1	0.0	0.0	0.0	100.00	5.72

	Bennington County	Easton	Teal	Scat				Total	R+D	LU	Scat				%Cty	%State
1	Arlington	726*	119	0	0	0	0	845	85.9	14.1	0.0	0.0	0.0	0.0	8.59	0.54
2	Bennington	3240*	395	2	0	0	0	3637	89.1	10.9	0.1	0.0	0.0	0.0	36.99	2.32
3	Dorset	584*	51	0	0	0	0	635	92.0	8.0	0.0	0.0	0.0	0.0	6.46	0.40
4	Landgrove	63*	7	0	0	0	0	70	90.0	10.0	0.0	0.0	0.0	0.0	0.71	0.04
5	Manchester	1112*	121	0	0	0	0	1233	90.2	9.8	0.0	0.0	0.0	0.0	12.54	0.79
6	Peru	115*	5	0	0	0	0	120	95.8	4.2	0.0	0.0	0.0	0.0	1.22	0.08
7	Pownal	699*	80	1	0	0	0	780	89.6	10.3	0.1	0.0	0.0	0.0	7.93	0.50
8	Readsboro	201*	11	0	0	0	0	212	94.8	5.2	0.0	0.0	0.0	0.0	2.16	0.14
9	Rupert	214*	35	0	0	0	0	249	85.9	14.1	0.0	0.0	0.0	0.0	2.53	0.16
10	Sandgate	99*	20	0	0	0	0	119	83.2	16.8	0.0	0.0	0.0	0.0	1.21	0.08
11	Searsburg	25*	3	0	0	0	0	28	89.3	10.7	0.0	0.0	0.0	0.0	0.28	0.02
12	Shaftsbury	1084*	131	0	0	0	0	1215	89.2	10.8	0.0	0.0	0.0	0.0	12.36	0.77
13	Stamford	192*	13	0	0	0	0	205	93.7	6.3	0.0	0.0	0.0	0.0	2.08	0.13
14	Sunderland	224*	42	0	0	0	0	266	84.2	15.8	0.0	0.0	0.0	0.0	2.71	0.17
15	Winhall	122*	9	1	0	0	0	132	92.4	6.8	0.8	0.0	0.0	0.0	1.34	0.08
16	Woodford	76*	11	0	0	0	0	87	87.4	12.6	0.0	0.0	0.0	0.0	0.88	0.06
	County Totals	8776*	1053	4	0	0	0	9833	89.3	10.7	0.0	0.0	0.0	0.0	100.00	6.26

	Caledonia County	Easton	Teal	Scat				Total	R+D	LU	Scat					%Cty	%State
1	Barnet	447*	16	1	0	0	0	464	96.3	3.4	0.2	0.0	0.0	0.0		6.33	0.30
2	Burke	292*	16	0	0	0	0	308	94.8	5.2	0.0	0.0	0.0	0.0		4.20	0.20
3	Danville	634*	15	0	0	0	0	649	97.7	2.3	0.0	0.0	0.0	0.0		8.85	0.41
4	Groton	244*	5	1	0	0	0	250	97.6	2.0	0.4	0.0	0.0	0.0		3.41	0.16
5	Hardwick	617*	29	1	0	0	0	647	95.4	4.5	0.2	0.0	0.0	0.0		8.82	0.41
6	Kirby	98*	2	2	0	0	0	102	96.1	2.0	2.0	0.0	0.0	0.0		1.39	0.06
7	Lyndon	1048*	30	2	0	0	0	1080	97.0	2.8	0.2	0.0	0.0	0.0		14.73	0.69
8	Newark	81*	9	0	0	0	0	90	90.0	10.0	0.0	0.0	0.0	0.0		1.23	0.06
9	Peacham	235*	8	2	0	0	0	245	95.9	3.3	0.8	0.0	0.0	0.0		3.34	0.16
10	Ryegate	259*	9	0	0	0	0	268	96.6	3.4	0.0	0.0	0.0	0.0		3.65	0.17
11	Saint Johnsbury	2187*	75	3	0	0	0	2265	96.6	3.3	0.1	0.0	0.0	0.0		30.88	1.44
12	Sheffield	109*	3	0	0	0	0	112	97.3	2.7	0.0	0.0	0.0	0.0		1.53	0.07
13	Stannard	41*	5	0	0	0	0	46	89.1	10.9	0.0	0.0	0.0	0.0		0.63	0.03
14	Sutton	191*	11	0	0	0	0	202	94.6	5.4	0.0	0.0	0.0	0.0		2.75	0.13
15	Walden	164*	28	1	0	0	0	193	85.0	14.5	0.5	0.0	0.0	0.0		2.63	0.12
16	Waterford	285*	12	1	0	0	0	298	95.6	4.0	0.3	0.0	0.0	0.0		4.06	0.19
17	Wheelock	107*	8	0	0	0	0	115	93.0	7.0	0.0	0.0	0.0	0.0		1.57	0.07
	County Totals	7039*	281	14	0	0	0	7334	96.0	3.8	0.2	0.0	0.0	0.0		100.00	4.67

	Chittenden County	Easton	Teal	Scat				Total	R+D	LU	Scat					%Cty	%State
1	Bolton	218*	8	0	0	0	0	226	96.5	3.5	0.0	0.0	0.0	0.0		0.67	0.14
2	Burlington	8159*	1274	3	0	0	0	9436	86.5	13.5	0.0	0.0	0.0	0.0		27.96	6.01
3	Charlotte	988*	59	2	0	0	0	1049	94.2	5.6	0.2	0.0	0.0	0.0		3.11	0.67
4	Colchester	2710*	130	0	0	0	0	2840	95.4	4.6	0.0	0.0	0.0	0.0		8.42	1.81
5	Essex	3293*	200	1	0	0	0	3494	94.2	5.7	0.0	0.0	0.0	0.0		10.35	2.23
6	Hinesburg	804*	59	2	0	0	0	865	92.9	6.8	0.2	0.0	0.0	0.0		2.56	0.55
7	Huntington	303*	23	0	0	0	0	326	92.9	7.1	0.0	0.0	0.0	0.0		0.97	0.21
8	Jericho	1245*	44	1	0	0	0	1290	96.5	3.4	0.1	0.0	0.0	0.0		3.82	0.82
9	Milton	1856*	62	1	0	0	0	1919	96.7	3.2	0.1	0.0	0.0	0.0		5.69	1.22
10	Richmond	1081*	71	1	0	0	0	1153	93.8	6.2	0.1	0.0	0.0	0.0		3.42	0.73
11	Saint George	143*	7	0	0	0	0	150	95.3	4.7	0.0	0.0	0.0	0.0		0.44	0.10
12	Shelburne	1981*	82	2	0	0	0	2065	95.9	4.0	0.1	0.0	0.0	0.0		6.12	1.32
13	South Burlington	4422*	165	10	0	0	0	4597	96.2	3.6	0.2	0.0	0.0	0.0		13.62	2.93
14	Underhill	849*	40	0	0	0	0	889	95.5	4.5	0.0	0.0	0.0	0.0		2.63	0.57
15	Westford	403*	33	0	0	0	0	436	92.4	7.6	0.0	0.0	0.0	0.0		1.29	0.28
16	Williston	1407*	45	4	0	0	0	1456	96.6	3.1	0.3	0.0	0.0	0.0		4.31	0.93
17	Winooski	1442*	113	0	0	0	0	1555	92.7	7.3	0.0	0.0	0.0	0.0		4.61	0.99
	County Totals	31304*	2415	27	0	0	0	33746	92.8	7.2	0.1	0.0	0.0	0.0		100.00	21.49

1982 GENERAL ELECTION ATTORNEY GENERAL Office of the Secretary of State, Montpelier, Vermont

	Essex County	Easton	Teal	Scat				Total	R+D	LU	Scat				%Cty	%State
1	Bloomfield	55*	4	0	0	0	0	59	93.2	6.8	0.0	0.0	0.0	0.0	3.58	0.04
2	Brighton	470*	16	1	0	0	0	487	96.5	3.3	0.2	0.0	0.0	0.0	29.57	0.31
3	Brunswick	29*	1	0	0	0	0	30	96.7	3.3	0.0	0.0	0.0	0.0	1.82	0.02
4	Canaan	175*	8	0	0	0	0	183	95.6	4.4	0.0	0.0	0.0	0.0	11.11	0.12
5	Concord	251*	9	0	0	0	0	260	96.5	3.5	0.0	0.0	0.0	0.0	15.79	0.17
6	East Haven	72*	2	1	0	0	0	75	96.0	2.7	1.3	0.0	0.0	0.0	4.55	0.05
7	Granby	33*	0	0	0	0	0	33	100.0	0.0	0.0	0.0	0.0	0.0	2.00	0.02
8	Guildhall	69*	1	0	0	0	0	70	98.6	1.4	0.0	0.0	0.0	0.0	4.25	0.04
9	Lemington	33*	0	0	0	0	0	33	100.0	0.0	0.0	0.0	0.0	0.0	2.00	0.02
10	Lunenburg	281*	9	0	0	0	0	290	96.9	3.1	0.0	0.0	0.0	0.0	17.61	0.18
11	Maidstone	33*	1	0	0	0	0	34	97.1	2.9	0.0	0.0	0.0	0.0	2.06	0.02
12	Norton	57*	7	0	0	0	0	64	89.1	10.9	0.0	0.0	0.0	0.0	3.89	0.04
13	Victory	28*	1	0	0	0	0	29	96.6	3.4	0.0	0.0	0.0	0.0	1.76	0.02
	County Totals	1586*	59	2	0	0	0	1647	96.3	3.6	0.1	0.0	0.0	0.0	100.00	1.05

	Franklin County	Easton	Teal	Scat				Total	R+D	LU	Scat				%Cty	%State
1	Bakersfield	269*	20	0	0	0	0	289	93.1	6.9	0.0	0.0	0.0	0.0	2.66	0.18
2	Berkshire	298*	4	0	0	0	0	302	98.7	1.3	0.0	0.0	0.0	0.0	2.78	0.19
3	Enosburg	762*	32	2	0	0	0	796	95.7	4.0	0.3	0.0	0.0	0.0	7.32	0.51
4	Fairfax	632*	15	1	0	0	0	648	97.5	2.3	0.2	0.0	0.0	0.0	5.96	0.41
5	Fairfield	476*	28	0	0	0	0	504	94.4	5.6	0.0	0.0	0.0	0.0	4.63	0.32
6	Fletcher	185*	22	0	0	0	0	207	89.4	10.6	0.0	0.0	0.0	0.0	1.90	0.13
7	Franklin	424*	10	1	0	0	0	435	97.5	2.3	0.2	0.0	0.0	0.0	4.00	0.28
8	Georgia	780*	28	0	0	0	0	808	96.5	3.5	0.0	0.0	0.0	0.0	7.43	0.51
9	Highgate	684*	25	1	0	0	0	710	96.3	3.5	0.1	0.0	0.0	0.0	6.53	0.45
10	Montgomery	230*	22	0	0	0	0	252	91.3	8.7	0.0	0.0	0.0	0.0	2.32	0.16
11	Richford	697*	17	0	0	0	0	714	97.6	2.4	0.0	0.0	0.0	0.0	6.56	0.45
12	Saint Albans City	2438*	43	0	0	0	0	2481	98.3	1.7	0.0	0.0	0.0	0.0	22.81	1.58
13	Saint Albans Town	955*	20	0	0	0	0	975	97.9	2.1	0.0	0.0	0.0	0.0	8.96	0.62
14	Sheldon	423*	11	0	0	0	0	434	97.5	2.5	0.0	0.0	0.0	0.0	3.99	0.28
15	Swanton	1296*	27	0	0	0	0	1323	98.0	2.0	0.0	0.0	0.0	0.0	12.16	0.84
	County Totals	10549*	324	5	0	0	0	10878	97.0	3.0	0.0	0.0	0.0	0.0	100.00	6.93

	Grand Isle County	Easton	Teal	Scat				Total	R+D	LU	Scat				%Cty	%State
1	Alburg	424*	17	1	0	0	0	442	95.9	3.8	0.2	0.0	0.0	0.0	23.44	0.28
2	Grand Isle	535*	27	2	0	0	0	564	94.9	4.8	0.4	0.0	0.0	0.0	29.90	0.36
3	Isle LaMotte	139*	6	0	0	0	0	145	95.9	4.1	0.0	0.0	0.0	0.0	7.69	0.09
4	North Hero	204*	8	0	0	0	0	212	96.2	3.8	0.0	0.0	0.0	0.0	11.24	0.14
5	South Hero	502*	18	3	0	0	0	523	96.0	3.4	0.6	0.0	0.0	0.0	27.73	0.33
	County Totals	1804*	76	6	0	0	0	1886	95.7	4.0	0.3	0.0	0.0	0.0	100.00	1.20

	Lamoille County	Easton	Teal	Scat				Total	R+D	LU	Scat				%Cty	%State
1	Belvidere	70*	10	1	0	0	0	81	86.4	12.3	1.2	0.0	0.0	0.0	1.53	0.05
2	Cambridge	654*	30	0	0	0	0	684	95.6	4.4	0.0	0.0	0.0	0.0	12.90	0.44
3	Eden	185*	15	0	0	0	0	200	92.5	7.5	0.0	0.0	0.0	0.0	3.77	0.13
4	Elmore	138*	8	1	0	0	0	147	93.9	5.4	0.7	0.0	0.0	0.0	2.77	0.09
5	Hyde Park	544*	24	2	0	0	0	570	95.4	4.2	0.4	0.0	0.0	0.0	10.75	0.36
6	Johnson	754*	71	1	0	0	0	826	91.3	8.6	0.1	0.0	0.0	0.0	15.58	0.53
7	Morristown	1137*	50	3	0	0	0	1190	95.5	4.2	0.3	0.0	0.0	0.0	22.44	0.76
8	Stowe	1183*	33	0	0	0	0	1216	97.3	2.7	0.0	0.0	0.0	0.0	22.93	0.77
9	Waterville	132*	5	0	0	0	0	137	96.4	3.6	0.0	0.0	0.0	0.0	2.58	0.09
10	Wolcott	238*	14	0	0	0	0	252	94.4	5.6	0.0	0.0	0.0	0.0	4.75	0.16
	County Totals	5035*	260	8	0	0	0	5303	94.9	4.9	0.2	0.0	0.0	0.0	100.00	3.38

	Orange County	Easton	Teal	Scat				Total	R+D	LU	Scat				%Cty	%State
1	Bradford	576*	15	1	0	0	0	592	97.3	2.5	0.2	0.0	0.0	0.0	8.59	0.38
2	Braintree	294*	10	1	0	0	0	305	96.4	3.3	0.3	0.0	0.0	0.0	4.42	0.19
3	Brookfield	303*	11	0	0	0	0	314	96.5	3.5	0.0	0.0	0.0	0.0	4.56	0.20
4	Chelsea	398*	31	1	0	0	0	430	92.6	7.2	0.2	0.0	0.0	0.0	6.24	0.27
5	Corinth	170*	86	1	0	0	0	257	66.1	33.5	0.4	0.0	0.0	0.0	3.73	0.16
6	Fairlee	222*	14	1	0	0	0	237	93.7	5.9	0.4	0.0	0.0	0.0	3.44	0.15
7	Newbury	444*	31	3	0	0	0	478	92.9	6.5	0.6	0.0	0.0	0.0	6.93	0.30
8	Orange	239*	10	0	0	0	0	249	96.0	4.0	0.0	0.0	0.0	0.0	3.61	0.16
9	Randolph	1216*	53	1	0	0	0	1270	95.7	4.2	0.1	0.0	0.0	0.0	18.42	0.81
10	Strafford	286*	21	0	0	0	0	307	93.2	6.8	0.0	0.0	0.0	0.0	4.45	0.20
11	Thetford	623*	40	0	0	0	0	663	94.0	6.0	0.0	0.0	0.0	0.0	9.62	0.42
12	Topsham	211*	6	0	0	0	0	217	97.2	2.8	0.0	0.0	0.0	0.0	3.15	0.14
13	Tunbridge	278*	12	0	0	0	0	290	95.9	4.1	0.0	0.0	0.0	0.0	4.21	0.18
14	Vershire	105*	15	0	0	0	0	120	87.5	12.5	0.0	0.0	0.0	0.0	1.74	0.08
15	Washington	243*	20	0	0	0	0	263	92.4	7.6	0.0	0.0	0.0	0.0	3.82	0.17
16	West Fairlee	117*	5	0	0	0	0	122	95.9	4.1	0.0	0.0	0.0	0.0	1.77	0.08
17	Williamstown	744*	34	1	0	0	0	779	95.5	4.4	0.1	0.0	0.0	0.0	11.30	0.50
	County Totals	6469*	414	10	0	0	0	6893	93.8	6.0	0.1	0.0	0.0	0.0	100.00	4.39

	Orleans County	Easton	Teal	Scat				Total	R+D	LU	Scat				%Cty	%State
1	Albany	219*	11	0	0	0	0	230	95.2	4.8	0.0	0.0	0.0	0.0	3.14	0.15
2	Barton	825*	31	1	0	0	0	857	96.3	3.6	0.1	0.0	0.0	0.0	11.70	0.55
3	Brownington	173*	11	0	0	0	0	184	94.0	6.0	0.0	0.0	0.0	0.0	2.51	0.12
4	Charleston	204*	21	0	0	0	0	225	90.7	9.3	0.0	0.0	0.0	0.0	3.07	0.14
5	Coventry	167*	3	0	0	0	0	170	98.2	1.8	0.0	0.0	0.0	0.0	2.32	0.11
6	Craftsbury	242*	11	0	0	0	0	253	95.7	4.3	0.0	0.0	0.0	0.0	3.46	0.16
7	Derby	1205*	26	1	0	0	0	1232	97.8	2.1	0.1	0.0	0.0	0.0	16.83	0.78
8	Glover	248*	16	0	0	0	0	264	93.9	6.1	0.0	0.0	0.0	0.0	3.61	0.17
9	Greensboro	234*	13	0	0	0	0	247	94.7	5.3	0.0	0.0	0.0	0.0	3.37	0.16
10	Holland	141*	10	0	0	0	0	151	93.4	6.6	0.0	0.0	0.0	0.0	2.06	0.10
11	Irasburg	284*	8	0	0	0	0	292	97.3	2.7	0.0	0.0	0.0	0.0	3.99	0.19
12	Jay	97*	3	0	0	0	0	100	97.0	3.0	0.0	0.0	0.0	0.0	1.37	0.06
13	Lowell	250*	14	1	0	0	0	265	94.3	5.3	0.4	0.0	0.0	0.0	3.62	0.17
14	Morgan	190*	8	0	0	0	0	198	96.0	4.0	0.0	0.0	0.0	0.0	2.70	0.13
15	Newport City	1402*	39	0	0	0	0	1441	97.3	2.7	0.0	0.0	0.0	0.0	19.68	0.92
16	Newport Town	369*	8	0	0	0	0	377	97.9	2.1	0.0	0.0	0.0	0.0	5.15	0.24
17	Troy	540*	14	0	0	0	0	554	97.5	2.5	0.0	0.0	0.0	0.0	7.57	0.35
18	Westfield	157*	7	0	0	0	0	164	95.7	4.3	0.0	0.0	0.0	0.0	2.24	0.10
19	Westmore	113*	5	0	0	0	0	118	95.8	4.2	0.0	0.0	0.0	0.0	1.61	0.08
	County Totals	7060*	259	3	0	0	0	7322	96.4	3.5	0.0	0.0	0.0	0.0	100.00	4.66

	Rutland County	Easton	Teal	Scat				Total	R+D	LU	Scat				%Cty	%State
1	Benson	175*	8	0	0	0	0	183	95.6	4.4	0.0	0.0	0.0	0.0	1.02	0.12
2	Brandon	937*	37	0	0	0	0	974	96.2	3.8	0.0	0.0	0.0	0.0	5.44	0.62
3	Castleton	904*	76	1	0	0	0	981	92.2	7.7	0.1	0.0	0.0	0.0	5.48	0.62
4	Chittenden	337*	24	0	0	0	0	361	93.4	6.6	0.0	0.0	0.0	0.0	2.02	0.23
5	Clarendon	636*	25	0	0	0	0	661	96.2	3.8	0.0	0.0	0.0	0.0	3.69	0.42
6	Danby	221*	18	0	0	0	0	239	92.5	7.5	0.0	0.0	0.0	0.0	1.34	0.15
7	Fair Haven	755*	48	0	0	0	0	803	94.0	6.0	0.0	0.0	0.0	0.0	4.49	0.51
8	Hubbardton	167*	11	0	0	0	0	178	93.8	6.2	0.0	0.0	0.0	0.0	0.99	0.11
9	Ira	88*	2	0	0	0	0	90	97.8	2.2	0.0	0.0	0.0	0.0	0.50	0.06
10	Mendon	377*	14	0	0	0	0	391	96.4	3.6	0.0	0.0	0.0	0.0	2.19	0.25
11	Middletown Springs	232*	12	1	0	0	0	245	94.7	4.9	0.4	0.0	0.0	0.0	1.37	0.16
12	Mount Holly	314*	28	0	0	0	0	342	91.8	8.2	0.0	0.0	0.0	0.0	1.91	0.22
13	Mount Tabor	64*	2	0	0	0	0	66	97.0	3.0	0.0	0.0	0.0	0.0	0.37	0.04
14	Pawlet	310*	26	0	0	0	0	336	92.3	7.7	0.0	0.0	0.0	0.0	1.88	0.21
15	Pittsfield	124*	1	0	0	0	0	125	99.2	0.8	0.0	0.0	0.0	0.0	0.70	0.08
16	Pittsford	820*	34	0	0	0	0	854	96.0	4.0	0.0	0.0	0.0	0.0	4.77	0.54
17	Poultney	772*	41	0	0	0	0	813	95.0	5.0	0.0	0.0	0.0	0.0	4.54	0.52
18	Proctor	685*	26	1	0	0	0	712	96.2	3.7	0.1	0.0	0.0	0.0	3.98	0.45
19	Rutland City	5076*	337	2	0	0	0	5415	93.7	6.2	0.0	0.0	0.0	0.0	30.26	3.45
20	Rutland Town	1333*	60	0	0	0	0	1393	95.7	4.3	0.0	0.0	0.0	0.0	7.78	0.89
21	Sherburne	414*	12	1	0	0	0	427	97.0	2.8	0.2	0.0	0.0	0.0	2.39	0.27
22	Shrewsbury	335*	31	0	0	0	0	366	91.5	8.5	0.0	0.0	0.0	0.0	2.05	0.23
23	Sudbury	121*	7	0	0	0	0	128	94.5	5.5	0.0	0.0	0.0	0.0	0.72	0.08
24	Tinmouth	96*	2	0	0	0	0	98	98.0	2.0	0.0	0.0	0.0	0.0	0.55	0.06
25	Wallingford	586*	34	0	0	0	0	620	94.5	5.5	0.0	0.0	0.0	0.0	3.46	0.39
26	Wells	212*	15	0	0	0	0	227	93.4	6.6	0.0	0.0	0.0	0.0	1.27	0.14
27	West Haven	86*	2	0	0	0	0	88	97.7	2.3	0.0	0.0	0.0	0.0	0.49	0.06
28	West Rutland	739*	38	1	0	0	0	778	95.0	4.9	0.1	0.0	0.0	0.0	4.35	0.50
	County Totals	16916*	971	7	0	0	0	17894	94.5	5.4	0.0	0.0	0.0	0.0	100.00	11.40

	Washington County	Easton	Teal	Scat				Total	R+D	LU	Scat				%Cty	%State
1	Barre City	3128*	95	3	0	0	0	3226	97.0	2.9	0.1	0.0	0.0	0.0	18.14	2.05
2	Barre Town	2341*	67	0	0	0	0	2408	97.2	2.8	0.0	0.0	0.0	0.0	13.54	1.53
3	Berlin	707*	30	1	0	0	0	738	95.8	4.1	0.1	0.0	0.0	0.0	4.15	0.47
4	Cabot	297*	23	0	0	0	0	320	92.8	7.2	0.0	0.0	0.0	0.0	1.80	0.20
5	Calais	486*	55	6	0	0	0	547	88.8	10.1	1.1	0.0	0.0	0.0	3.08	0.35
6	Duxbury	273*	16	3	0	0	0	292	93.5	5.5	1.0	0.0	0.0	0.0	1.64	0.19
7	East Montpelier	815*	33	3	0	0	0	851	95.8	3.9	0.4	0.0	0.0	0.0	4.78	0.54
8	Fayston	254*	13	0	0	0	0	267	95.1	4.9	0.0	0.0	0.0	0.0	1.50	0.17
9	Marshfield	365*	63	10	0	0	0	438	83.3	14.4	2.3	0.0	0.0	0.0	2.46	0.28
10	Middlesex	442*	53	10	0	0	0	505	87.5	10.5	2.0	0.0	0.0	0.0	2.84	0.32
11	Montpelier	2667*	254	17	0	0	0	2938	90.8	8.6	0.6	0.0	0.0	0.0	16.52	1.87
12	Moretown	371*	23	1	0	0	0	395	93.9	5.8	0.3	0.0	0.0	0.0	2.22	0.25
13	Northfield	1321*	45	3	0	0	0	1369	96.5	3.3	0.2	0.0	0.0	0.0	7.70	0.87
14	Plainfield	378*	81	5	0	0	0	464	81.5	17.5	1.1	0.0	0.0	0.0	2.61	0.30
15	Roxbury	132*	13	1	0	0	0	146	90.4	8.9	0.7	0.0	0.0	0.0	0.82	0.09
16	Waitsfield	487*	31	1	0	0	0	519	93.8	6.0	0.2	0.0	0.0	0.0	2.92	0.33
17	Warren	461*	28	7	0	0	0	496	92.9	5.6	1.4	0.0	0.0	0.0	2.79	0.32
18	Waterbury	1288*	46	5	0	0	0	1339	96.2	3.4	0.4	0.0	0.0	0.0	7.53	0.85
19	Woodbury	170*	30	2	0	0	0	202	84.2	14.9	1.0	0.0	0.0	0.0	1.14	0.13
20	Worcester	302*	20	5	0	0	0	327	92.4	6.1	1.5	0.0	0.0	0.0	1.84	0.21
	County Totals	16685*	1019	83	0	0	0	17787	93.8	5.7	0.5	0.0	0.0	0.0	100.00	11.33

	Windham County	Easton	Teal	Scat				Total	R+D	LU	Scat				%Cty	%State
1	Athens	54*	5	0	0	0	0	59	91.5	8.5	0.0	0.0	0.0	0.0	0.53	0.04
2	Brattleboro	3326*	217	9	0	0	0	3552	93.6	6.1	0.3	0.0	0.0	0.0	32.02	2.26
3	Brookline	113*	7	0	0	0	0	120	94.2	5.8	0.0	0.0	0.0	0.0	1.08	0.08
4	Dover	193*	14	1	0	0	0	208	92.8	6.7	0.5	0.0	0.0	0.0	1.88	0.13
5	Dummerston	517*	39	2	0	0	0	558	92.7	7.0	0.4	0.0	0.0	0.0	5.03	0.36
6	Grafton	181*	18	0	0	0	0	199	91.0	9.0	0.0	0.0	0.0	0.0	1.79	0.13
7	Guilford	444*	40	1	0	0	0	485	91.5	8.2	0.2	0.0	0.0	0.0	4.37	0.31
8	Halifax	132*	7	0	0	0	0	139	95.0	5.0	0.0	0.0	0.0	0.0	1.25	0.09
9	Jamaica	207*	19	0	0	0	0	226	91.6	8.4	0.0	0.0	0.0	0.0	2.04	0.14
10	Londonderry	523*	38	0	0	0	0	561	93.2	6.8	0.0	0.0	0.0	0.0	5.06	0.36
11	Marlboro	187*	36	0	0	0	0	223	83.9	16.1	0.0	0.0	0.0	0.0	2.01	0.14
12	Newfane	391*	28	1	0	0	0	420	93.1	6.7	0.2	0.0	0.0	0.0	3.79	0.27
13	Putney	504*	74	3	0	0	0	581	86.7	12.7	0.5	0.0	0.0	0.0	5.24	0.37
14	Rockingham	1362*	65	0	0	0	0	1427	95.4	4.6	0.0	0.0	0.0	0.0	12.87	0.91
15	Stratton	62*	9	0	0	0	0	71	87.3	12.7	0.0	0.0	0.0	0.0	0.64	0.05
16	Townshend	242*	4	0	0	0	0	246	98.4	1.6	0.0	0.0	0.0	0.0	2.22	0.16
17	Vernon	450*	8	1	0	0	0	459	98.0	1.7	0.2	0.0	0.0	0.0	4.14	0.29
18	Wardsboro	153*	14	0	0	0	0	167	91.6	8.4	0.0	0.0	0.0	0.0	1.51	0.11
19	Westminster	602*	76	2	0	0	0	680	88.5	11.2	0.3	0.0	0.0	0.0	6.13	0.43
20	Whitingham	205*	10	0	0	0	0	215	95.3	4.7	0.0	0.0	0.0	0.0	1.94	0.14
21	Wilmington	384*	28	0	0	0	0	412	93.2	6.8	0.0	0.0	0.0	0.0	3.71	0.26
22	Windham	77*	7	0	0	0	0	84	91.7	8.3	0.0	0.0	0.0	0.0	0.76	0.05
	County Totals	10309*	763	20	0	0	0	11092	92.9	6.9	0.2	0.0	0.0	0.0	100.00	7.06

1982 GENERAL ELECTION ATTORNEY GENERAL Office of the Secretary of State, Montpelier, Vermont

	Windsor County	Easton	Peal	Scat				Total	R+D	LU	Scat				%Cty	%State
1	Andover	110*	5	0	0	0	0	115	95.7	4.3	0.0	0.0	0.0	0.0	0.70	0.07
2	Baltimore	63*	3	0	0	0	0	66	95.5	4.5	0.0	0.0	0.0	0.0	0.40	0.04
3	Barnard	275*	3	0	0	0	0	278	98.9	1.1	0.0	0.0	0.0	0.0	1.69	0.18
4	Bethel	455*	31	1	0	0	0	487	93.4	6.4	0.2	0.0	0.0	0.0	2.97	0.31
5	Bridgewater	222*	10	0	0	0	0	232	95.7	4.3	0.0	0.0	0.0	0.0	1.41	0.15
6	Cavendish	421*	21	0	0	0	0	442	95.2	4.8	0.0	0.0	0.0	0.0	2.69	0.28
7	Chester	799*	50	0	0	0	0	849	94.1	5.9	0.0	0.0	0.0	0.0	5.17	0.54
8	Hartford	2077*	62	1	0	0	0	2140	97.1	2.9	0.0	0.0	0.0	0.0	13.04	1.36
9	Hartland	799*	35	1	0	0	0	835	95.7	4.2	0.1	0.0	0.0	0.0	5.09	0.53
10	Ludlow	697*	40	2	0	0	0	739	94.3	5.4	0.3	0.0	0.0	0.0	4.50	0.47
11	Norwich	887*	65	5	0	0	0	957	92.7	6.8	0.5	0.0	0.0	0.0	5.83	0.61
12	Plymouth	123*	11	0	0	0	0	134	91.8	8.2	0.0	0.0	0.0	0.0	0.82	0.09
13	Pomfret	326*	6	0	0	0	0	332	98.2	1.8	0.0	0.0	0.0	0.0	2.02	0.21
14	Reading	224*	5	0	0	0	0	229	97.8	2.2	0.0	0.0	0.0	0.0	1.40	0.15
15	Rochester	357*	37	1	0	0	0	395	90.4	9.4	0.3	0.0	0.0	0.0	2.41	0.25
16	Royalton	566*	39	1	0	0	0	606	93.4	6.4	0.2	0.0	0.0	0.0	3.69	0.39
17	Sharon	276*	20	0	0	0	0	296	93.2	6.8	0.0	0.0	0.0	0.0	1.80	0.19
18	Springfield	3075*	127	0	0	0	0	3202	96.0	4.0	0.0	0.0	0.0	0.0	19.51	2.04
19	Stockbridge	143*	7	1	0	0	0	151	94.7	4.6	0.7	0.0	0.0	0.0	0.92	0.10
20	Weathersfield	744*	43	1	0	0	0	788	94.4	5.5	0.1	0.0	0.0	0.0	4.80	0.50
21	Weston	253*	23	0	0	0	0	276	91.7	8.3	0.0	0.0	0.0	0.0	1.68	0.18
22	West Windsor	329*	18	0	0	0	0	347	94.8	5.2	0.0	0.0	0.0	0.0	2.11	0.22
23	Windsor	1310*	43	1	0	0	0	1354	96.8	3.2	0.1	0.0	0.0	0.0	8.25	0.86
24	Woodstock	1115*	44	1	0	0	0	1160	96.1	3.8	0.1	0.0	0.0	0.0	7.07	0.74
	County Totals	15646*	748	16	0	0	0	16410	95.3	4.6	0.1	0.0	0.0	0.0	100.00	10.45

Voter Statistics and Analytical Summaries

Table 16.

1982 VOTER STATISTICS REGISTRATION AND TURNOUT — Office of the Secretary of State

	Statewide Summary	PrReg	PrAct	PrAbs	PrTO%	%Rep	%Dem	%LU	%CP	GnReg	GnAct	GnAbs	GnTO%	%StReg	Reg Gain/Loss	
	State Totals	305552	76984	3826	25.2	75.8	23.5	0.3	0.4	315767	172084	9475	54.5	100.00	3848	1.2
1	Addison County	14525	4781	177	32.9	85.9	13.5	0.3	0.4	16431	9547	427	58.1	5.20	-627	-3.7
2	Bennington County	18931	3783	303	20.0	81.5	18.1	0.1	0.3	19730	11319	1039	57.4	6.25	-1444	-6.8
3	Caledonia County	15182	4121	117	27.1	88.3	11.5	0.1	0.0	15376	7780	394	50.6	4.87	-208	-1.3
4	Chittenden County	76386	18098	1272	23.7	62.3	36.9	0.2	0.6	79523	38362	1952	48.2	25.18	5720	7.8
5	Essex County	3406	1186	47	34.8	81.5	18.1	0.3	0.2	3420	1776	93	51.9	1.08	-31	-0.9
6	Franklin County	20444	3764	160	18.4	52.2	47.1	0.3	0.3	20923	11457	514	54.8	6.63	250	1.2
7	Grand Isle County	2922	850	29	29.1	57.9	41.4	0.3	0.4	2977	1993	128	66.9	0.94	65	2.2
8	Lamoille County	9647	2701	110	28.0	88.2	10.5	0.2	1.0	9721	5581	294	57.4	3.08	82	0.9
9	Orange County	12629	3675	128	29.1	85.8	13.5	0.1	0.5	13077	7412	351	56.7	4.14	159	1.2
10	Orleans County	12347	3215	97	26.0	80.0	19.4	0.3	0.3	12651	7795	434	61.6	4.01	55	0.4
11	Rutland County	34302	8097	409	23.6	83.3	15.7	0.5	0.5	35068	20145	1146	57.4	11.11	0	0.0
12	Washington County	30339	9513	403	31.4	84.3	15.3	0.3	0.2	31660	19125	1079	60.4	10.03	513	1.6
13	Windham County	22455	5604	207	25.0	73.7	25.0	0.9	0.3	22730	12029	633	52.9	7.20	-430	-1.9
14	Windsor County	32037	7596	367	23.7	80.5	19.2	0.1	0.2	32480	17763	991	54.7	10.29	-256	-0.8

NOTES:

PrReg -- Voter registration based upon the number of citizens who are included on a checklist on file with their town or city clerk a certain number of days before the primary election.

PrAct -- The actual number of voters who showed at the polls on election day based upon the number of names checked on the checklists used at the polling places. This figure includes the number of voters who voted by absentee ballots as well.

PrAbs -- The actual number of absentee ballots counted on election day.

PrTO% -- Voter turnout based upon the percentage of voters registered to vote in this election who actually did show at the polls and cast a ballot.

%Rep -- An estimated percentage of the actual voters who cast ballots in the Republican Primary. This is based upon the highest vote total for all offices in the Primary.

%Dem -- An estimated percentage of the actual voters who cast ballots in the Democratic Primary.

%LU -- An estimated percentage of the actual voters who cast ballots in the Liberty Union Primary.

GnReg, GnAct, GnAbs, and GnTO% are used in the same manner as their counterparts explained above but for the general election rather than the primary.

%StReg-- The proportion of the total state registered voters generated by the unit listed, i.e., county or town, expressed as a percentage of the state total.

Reg Gain/Loss -- These last two columns list the voter registration for the immediately preceding general election with the gain or loss of registered voters listed as a percentage of the unit total for the preceding general election.

* Dem Towns -- There were 8 towns wherein the most ballots were cast in the Democratic Primary.

	Addison County	PrReg	PrAct	PrAbs	PrTO%	%Rep	%Dem	%LU	%CP	GnReg	GnAct	GnAbs	GnTO%	%StReg	Reg Gain/Loss	
1	Addison	496	196	11	39.5	96.9	3.1	0.0	0.0	501	341	23	68.1	0.16	14	2.9
2	Bridport	569	166	0	29.2	84.0	15.4	0.0	0.6	579	353	7	61.0	0.18	3	0.5
3	Bristol	426	426	15	100.0	75.5	23.8	0.2	0.5	2048	1017	50	49.7	0.65	46	2.3
4	Cornwall	623	228	12	36.6	87.2	12.8	0.0	0.0	621	415	19	66.8	0.20	12	2.0
5	Ferrisburg	1214	252	5	20.8	87.0	12.2	0.0	0.8	1223	685	18	56.0	0.39	116	10.5
6	Goshen	131	47	1	35.9	81.1	5.7	3.2	0.0	128	76	7	59.4	0.04	2	1.6
7	Granville	147	36	0	24.5	82.9	17.1	0.0	0.0	170	68	0	40.0	0.05	8	4.9
8	Hancock	201	50	1	24.9	72.0	28.0	0.0	0.0	201	114	5	56.7	0.06	-12	-5.6
9	Leicester	350	69	0	19.7	88.1	11.9	0.0	0.0	343	193	8	56.3	0.11	0	0.0
10	Lincoln	535	239	14	44.7	86.9	13.1	0.0	0.0	541	348	17	64.3	0.17	-9	-1.6
11	Middlebury	3759	1192	45	31.7	88.2	11.4	0.3	0.2	3852	2118	103	55.0	1.22	-1001	-20.6
12	Monkton	631	202	6	32.0	80.1	18.4	0.5	1.0	678	444	8	65.5	0.21	32	5.0
13	New Haven	656	173	2	26.4	83.3	15.1	0.0	0.6	673	437	16	64.9	0.21	6	0.9
14	Orwell	566	105	3	18.6	91.3	5.8	1.0	1.9	556	294	11	52.9	0.18	-36	-6.1
15	Panton	232	94	1	40.5	88.9	11.1	0.0	0.0	238	166	9	69.7	0.08	-1	-0.4
16	Ripton	214	63	2	29.4	86.7	13.3	0.0	0.0	210	127	7	60.5	0.07	-12	-5.4
17	Salisbury	469	176	8	37.5	94.2	5.2	0.6	0.0	472	289	17	61.2	0.15	-21	-4.3
18	Shoreham	534	127	5	23.8	89.4	10.6	0.0	0.0	553	332	14	60.0	0.18	13	2.4
19	Starksboro	744	266	28	35.8	85.4	12.6	0.4	1.6	782	486	40	62.1	0.25	119	17.9
20	Vergennes	1146	341	5	29.8	79.5	20.5	0.0	0.0	1173	662	27	56.4	0.37	43	3.8
21	Waltham	198	95	6	48.0	88.4	10.5	0.0	1.1	208	137	8	65.9	0.07	29	16.2
22	Weybridge	468	176	3	37.6	88.0	10.8	0.6	0.6	466	327	9	70.2	0.15	25	5.7
23	Whiting	216	62	4	28.7	83.3	15.0	1.7	0.0	215	118	4	54.9	0.07	-3	-1.4
	County Totals	14525	4781	177	32.9	85.9	13.5	0.3	0.4	16431	9547	427	58.1	5.20	-627	-3.7

	Bennington County	PrReg	PrAct	PrAbs	PrTO%	%Rep	%Dem	%LU	%CP	GnReg	GnAct	GnAbs	GnTO%	%StReg	Reg Gain/Loss	
1	Arlington	1225	254	9	20.7	74.5	25.1	0.0	0.4	1225	893	52	72.9	0.39	-26	-2.1
2	Bennington	8464	1613	170	19.1	78.4	21.3	0.0	0.3	9043	4641	559	51.3	2.86	-1180	-11.5
3	Dorset	1103	34	16	3.1	90.7	9.3	0.0	0.0	1124	686	45	61.0	0.36	17	1.5
4	Landgrove	95	0	1	0.0	97.9	2.1	0.0	0.0	102	75	17	73.5	0.03	-2	-1.9
5	Manchester	2021	639	55	31.6	91.0	8.9	0.2	0.0	2036	1304	105	64.0	0.64	-42	-2.0
6	Peru	202	60	4	29.7	83.3	16.7	0.0	0.0	219	124	15	56.6	0.07	-1	-0.5
7	Pownal	1661	143	2	8.6	72.8	25.7	0.0	1.5	1687	850	42	50.4	0.53	-15	-0.9
8	Readsboro	456	180	11	39.5	82.8	16.6	0.0	0.7	462	239	13	51.7	0.15	11	2.4
9	Rupert	476	109	13	22.9	83.0	17.0	0.0	0.0	473	278	41	58.8	0.15	-3	-0.6
10	Sandgate	195	63	0	32.3	68.9	27.9	1.6	1.6	200	130	10	65.0	0.06	12	6.4
11	Searsburg	50	17	0	34.0	87.5	12.5	0.0	0.0	55	28	2	50.9	0.02	-5	-8.3
12	Shaftsbury	1678	318	7	19.0	68.3	30.7	0.0	1.0	1765	1331	91	75.4	0.56	-188	-9.6
13	Stamford	460	157	8	34.1	91.2	8.8	0.0	0.0	463	225	12	48.6	0.15	-8	-1.7
14	Sunderland	393	90	1	22.9	79.5	20.5	0.0	0.0	419	279	19	66.6	0.13	9	2.2
15	Winhall	280	61	4	21.8	95.1	4.9	0.0	0.0	285	143	8	50.2	0.09	2	0.7
16	Woodford	172	45	2	26.2	77.3	20.5	2.3	0.0	172	93	8	54.1	0.05	-25	-12.7
	County Totals	18931	3783	303	20.0	81.5	18.1	0.1	0.3	19730	11319	1039	57.4	6.25	-1444	-6.8

	Caledonia County	PrReg	PrAct	PrAbs	PrTO%	%Rep	%Dem	%LU	%CP	GnReg	GnAct	GnAbs	GnTO%	%StReg	Reg Gain/Loss	
1	Barnet	804	264	7	32.8	90.5	9.5	0.0	0.0	794	500	27	63.0	0.25	-55	-6.5
2	Burke	720	172	9	23.9	76.4	23.6	0.0	0.0	693	333	21	48.1	0.22	-56	-7.5
3	Danville	1058	349	11	33.0	90.6	9.4	0.0	0.0	1059	680	49	64.2	0.34	-7	-0.7
4	Groton	410	132	8	32.2	87.5	12.5	0.0	0.0	437	266	20	60.9	0.14	11	2.6
5	Hardwick	1514	308	10	20.3	85.9	13.8	0.3	0.0	1560	682	25	43.7	0.49	-114	-6.8
6	Kirby	174	104	3	59.8	93.1	6.9	0.0	0.0	182	115	11	63.2	0.06	17	10.3
7	Lyndon	2199	599	17	27.2	92.0	8.0	0.0	0.0	2250	1132	43	50.3	0.71	64	2.9
8	Newark	185	49	1	26.5	71.4	28.6	0.0	0.0	170	96	5	56.5	0.05	-4	-2.3
9	Peacham	379	147	8	38.8	86.1	13.9	0.0	0.0	391	262	14	67.0	0.12	1	0.3
10	Ryegate	539	173	7	32.1	89.3	10.7	0.0	0.0	543	292	25	53.8	0.17	-18	-3.2
11	Saint Johnsbury	5445	1309	32	24.0	88.7	10.8	0.4	0.1	5509	2376	107	43.1	1.74	-101	-1.8
12	Sheffield	232	77	0	33.2	86.5	13.5	0.0	0.0	230	126	6	54.8	0.07	1	0.4
13	Stannard	96	20	1	20.8	65.0	35.0	0.0	0.0	97	48	5	49.5	0.03	7	7.8
14	Sutton	369	100	0	27.1	84.0	16.0	0.0	0.0	371	218	10	58.8	0.12	1	0.3
15	Walden	342	62	2	18.1	80.6	19.4	0.0	0.0	351	211	14	60.1	0.11	37	11.8
16	Waterford	526	194	1	36.9	92.3	7.2	0.0	0.5	540	317	9	58.7	0.17	-2	-0.4
17	Wheelock	190	62	0	32.6	86.7	13.3	0.0	0.0	199	126	3	63.3	0.06	10	5.3
	County Totals	15182	4121	117	27.1	88.3	11.5	0.1	0.0	15376	7780	394	50.6	4.87	-208	-1.3

	Chittenden County	PrReg	PrAct	PrAbs	PrTO%	%Rep	%Dem	%LU	%CP	GnReg	GnAct	GnAbs	GnTO%	%StReg	Reg Gain/Loss	
1	Bolton	443	107	2	24.2	76.5	22.5	0.0	1.0	445	237	4	53.3	0.14	1	0.2
2	Burlington	31691	6507	463	20.5	55.6	42.9	0.2	1.3	32893	11570	843	35.2	10.42	3840	13.2
3	Charlotte	1562	510	19	32.7	76.4	23.2	0.0	0.4	1594	1112	65	69.8	0.50	70	4.6
4	Colchester	6476	1554	33	24.0	59.9	39.7	0.1	0.2	6765	3266	103	48.3	2.14	300	4.6
5	Essex	8282	1422	59	17.2	79.4	20.3	0.1	0.2	8609	4240	160	49.3	2.73	97	1.1
6	Hinesburg	1574	392	385	24.9	73.0	25.7	0.3	1.1	1591	920	22	57.8	0.50	-3	-0.2
7	Huntington	596	138	8	23.2	68.7	29.1	0.0	2.2	614	355	17	57.8	0.19	44	7.7
8	Jericho	2030	422	9	20.8	71.5	28.3	0.0	0.2	2126	1352	46	63.6	0.67	-39	-1.8
9	Milton	3490	799	17	22.9	53.6	45.2	0.8	0.4	3631	2026	51	55.8	1.15	196	5.7
10	Richmond	1993	395	10	19.8	71.6	27.3	0.3	0.8	2115	1208	60	57.1	0.67	223	11.8
11	Saint George	248	68	5	27.4	77.6	22.4	0.0	0.0	234	157	3	67.1	0.07	-37	-13.7
12	Shelburne	2932	1020	40	34.8	77.6	22.2	0.0	0.2	3103	2196	122	70.8	0.98	201	6.9
13	South Burlington	7194	2416	60	33.6	64.9	34.9	0.0	0.1	7569	4810	218	63.5	2.40	317	4.4
14	Underhill	1243	373	12	30.0	77.2	21.9	0.0	0.8	1301	966	42	74.3	0.41	78	6.4
15	Westford	706	189	2	26.8	80.3	19.1	0.0	0.6	716	477	14	66.6	0.23	31	4.5
16	Williston	2104	632	17	30.0	71.0	28.7	0.0	0.3	2210	1519	53	68.7	0.70	32	1.5
17	Winooski	3822	1154	131	30.2	24.4	74.1*	1.2	0.4	4007	1951	129	48.7	1.27	369	10.1
	County Totals	76386	18098	1272	23.7	62.3	36.9	0.2	0.6	79523	38362	1952	48.2	25.18	5720	7.8

	Essex County	PrReg	PrAct	PrAbs	PrTO%	%Rep	%Dem	%LU	%CP	GnReg	GnAct	GnAbs	GnTO%	%StReg	Reg Gain/Loss	
1	Bloomfield	133	26	0	19.5	84.0	16.0	0.0	0.0	133	63	0	47.4	0.04	8	6.4
2	Brighton	913	321	13	35.2	71.2	28.5	0.3	0.0	926	520	39	56.2	0.29	2	0.2
3	Brunswick	52	30	1	57.7	83.3	16.7	0.0	0.0	52	34	2	65.4	0.02	3	6.1
4	Canaan	455	82	8	18.0	80.0	17.3	1.3	1.3	446	201	4	45.1	0.14	-22	-4.7
5	Concord	518	186	2	35.9	89.4	9.4	0.6	0.6	534	279	2	52.2	0.17	-31	-5.5
6	East Haven	159	47	1	29.6	68.1	31.9	0.0	0.0	151	81	2	53.6	0.05	2	1.3
7	Granby	46	25	0	54.3	100.0	0.0	0.0	0.0	47	37	3	78.7	0.01	2	4.4
8	Guildhall	129	66	0	51.2	95.0	5.0	0.0	0.0	129	76	13	58.9	0.04	-2	-1.5
9	Lemington	62	18	0	29.0	88.2	11.8	0.0	0.0	62	35	0	56.5	0.02	-2	-3.1
10	Lunenburg	689	294	19	42.7	85.1	14.9	0.0	0.0	690	307	17	44.5	0.22	3	0.4
11	Maidstone	64	40	1	62.5	94.6	5.4	0.0	0.0	63	41	2	65.1	0.02	0	0.0
12	Norton	135	35	2	25.9	65.7	34.3	0.0	0.0	133	70	7	52.6	0.04	4	3.1
13	Victory	51	16	0	31.4	86.7	13.3	0.0	0.0	54	32	2	59.3	0.02	2	3.8
	County Totals	3406	1186	47	34.8	81.5	18.1	0.3	0.2	3420	1776	93	51.9	1.08	-31	-0.9

	Franklin County	PrReg	PrAct	PrAbs	PrTO%	%Rep	%Dem	%LU	%CP	GnReg	GnAct	GnAbs	GnTO%	%StReg	Reg Gain/Loss	
1	Bakersfield	472	97	3	20.6	57.3	42.7	0.0	0.0	482	308	27	63.9	0.15	-4	-0.8
2	Berkshire	551	176	6	31.9	42.0	57.4*	0.0	0.6	564	314	16	55.7	0.18	7	1.3
3	Enosburg	1292	269	41	20.8	66.7	32.5	0.4	0.4	1360	858	105	63.1	0.43	-57	-4.0
4	Fairfax	973	247	1	25.4	72.3	27.7	0.0	0.0	1010	664	19	65.7	0.32	33	3.4
5	Fairfield	892	168	4	18.8	32.7	67.3*	0.0	0.0	925	534	23	57.7	0.29	43	4.9
6	Fletcher	398	88	0	22.1	77.1	21.7	0.0	1.2	396	219	1	55.3	0.13	-16	-3.9
7	Franklin	523	172	6	32.9	68.1	31.9	0.0	0.0	585	464	51	79.3	0.19	53	10.0
8	Georgia	1367	590	5	43.2	64.8	34.3	0.5	0.4	1443	835	25	57.9	0.46	89	6.6
9	Highgate	1242	150	6	12.1	46.1	53.5*	0.0	0.4	1299	748	25	57.6	0.41	135	11.6
10	Montgomery	431	68	2	15.8	60.3	39.7	0.0	0.0	450	268	24	59.6	0.14	1	0.2
11	Richford	1265	505	54	39.9	27.5	72.3*	0.2	0.0	1310	776	90	59.2	0.41	-17	-1.3
12	Saint Albans City	5514	0	0	0.0	48.2	50.8*	0.6	0.4	5447	2618	0	48.1	1.73	-56	-1.0
13	Saint Albans Town	2066	567	22	27.4	48.2	51.2*	0.4	0.2	2112	1018	41	48.2	0.67	-37	-1.7
14	Sheldon	856	148	6	17.3	60.8	36.5	0.7	2.0	860	455	31	52.9	0.27	27	3.2
15	Swanton	2602	519	4	19.9	52.7	47.1	0.0	0.2	2680	1378	36	51.4	0.85	49	1.9
	County Totals	20444	3764	160	18.4	52.2	47.1	0.3	0.3	20923	11457	514	54.8	6.63	250	1.2

	Grand Isle County	PrReg	PrAct	PrAbs	PrTO%	%Rep	%Dem	%LU	%CP	GnReg	GnAct	GnAbs	GnTO%	%StReg	Reg Gain/Loss	
1	Alburg	817	193	11	23.6	49.4	49.4*	0.6	0.6	810	477	29	58.9	0.26	-6	-0.7
2	Grand Isle	753	219	5	29.1	52.9	46.6	0.0	0.5	785	585	31	74.5	0.25	45	6.1
3	Isle LaMotte	265	49	1	18.5	52.2	47.8	0.0	0.0	264	152	10	57.6	0.08	13	5.2
4	North Hero	325	116	4	35.7	64.5	35.5	0.0	0.0	329	224	15	68.1	0.10	-5	-1.5
5	South Hero	762	273	8	35.8	65.6	33.6	0.4	0.4	789	555	43	70.3	0.25	18	2.3
	County Totals	2922	850	29	29.1	57.9	41.4	0.3	0.4	2977	1993	128	66.9	0.94	65	2.2

	Lamoille County	PrReg	PrAct	PrAbs	PrTO%	%Rep	%Dem	%LU	%CP	GnReg	GnAct	GnAbs	GnTO%	%StReg	Reg Gain/Loss	
1	Belvidere	146	49	3	33.6	87.2	12.8	0.0	0.0	149	90	4	60.4	0.05	13	9.6
2	Cambridge	1281	405	16	31.6	88.5	9.1	0.8	1.6	1281	714	38	55.7	0.41	-18	-1.4
3	Eden	365	155	1	42.5	90.8	7.1	0.7	1.4	385	237	4	61.6	0.12	13	3.5
4	Elmore	249	87	1	34.9	85.7	14.3	0.0	0.0	244	154	1	63.1	0.08	2	0.8
5	Hyde Park	1089	291	9	26.7	88.6	11.0	0.0	0.4	1111	592	26	53.3	0.35	48	4.5
6	Johnson	1407	485	34	34.5	91.4	8.0	0.0	0.7	1292	905	78	70.0	0.41	-30	-2.3
7	Morristown	2587	448	7	17.3	82.5	15.9	0.2	1.4	2658	1238	44	46.6	0.84	138	5.5
8	Stowe	1817	556	35	30.6	89.9	8.8	0.0	1.3	1874	1231	88	65.7	0.59	-76	-3.9
9	Waterville	282	97	1	34.4	83.9	14.0	1.1	1.1	286	153	8	53.5	0.09	-2	-0.7
10	Wolcott	424	128	3	30.2	88.7	10.5	0.0	0.8	441	267	3	60.5	0.14	-6	-1.3
	County Totals	9647	2701	110	28.0	88.2	10.5	0.2	1.0	9721	5581	294	57.4	3.08	82	0.9

	Orange County	PrReg	PrAct	PrAbs	PrTO%	%Rep	%Dem	%LU	%CP	GnReg	GnAct	GnAbs	GnTO%	%StReg	Reg Gain/Loss	
1	Bradford	1297	262	3	20.2	85.0	14.2	0.8	0.0	1330	631	18	47.4	0.42	5	0.4
2	Braintree	531	177	0	33.3	97.1	2.9	0.0	0.0	534	319	9	59.7	0.17	9	1.7
3	Brookfield	517	187	6	36.2	95.1	4.9	0.0	0.0	525	326	13	62.1	0.17	18	3.6
4	Chelsea	699	298	14	42.6	93.4	5.9	0.0	0.7	703	462	29	65.7	0.22	-31	-4.2
5	Corinth	550	113	4	20.5	86.0	12.1	0.9	0.9	583	269	17	46.1	0.18	-8	-1.4
6	Fairlee	412	124	2	30.1	85.8	14.2	0.0	0.0	445	255	10	57.3	0.14	-13	-2.8
7	Newbury	958	295	9	30.8	86.1	13.5	0.0	0.3	985	512	24	52.0	0.31	-10	-1.0
8	Orange	443	108	0	24.4	74.8	25.2	0.0	0.0	454	256	7	56.4	0.14	5	1.1
9	Randolph	2325	813	28	35.0	91.8	7.4	0.1	0.6	2387	1367	59	57.3	0.76	-27	-1.1
10	Strafford	500	222	16	44.4	52.9	46.7	0.0	0.5	504	360	34	71.4	0.16	20	4.1
11	Thetford	1205	271	17	22.5	77.9	20.2	0.0	1.9	1249	741	54	59.3	0.40	49	4.1
12	Topsham	471	113	4	24.0	86.4	13.6	0.0	0.0	470	234	16	49.8	0.15	-12	-2.5
13	Tunbridge	606	158	10	26.1	92.9	7.1	0.0	0.0	605	313	23	51.7	0.19	19	3.2
14	Vershire	218	45	1	20.6	88.1	11.9	0.0	0.0	237	135	3	57.0	0.08	7	3.0
15	Washington	505	129	1	25.5	90.9	9.1	0.0	0.0	536	283	10	52.8	0.17	17	3.3
16	West Fairlee	249	58	0	23.3	85.5	12.7	0.0	1.8	275	133	2	48.4	0.09	7	2.6
17	Williamstown	1143	302	13	26.4	78.8	19.9	0.0	1.4	1255	816	23	65.0	0.40	104	9.0
	County Totals	12629	3675	128	29.1	85.8	13.5	0.1	0.5	13077	7412	351	56.7	4.14	159	1.2

	Orleans County	PrReg	PrAct	PrAbs	PrTO%	%Rep	%Dem	%LU	%CP	GnReg	GnAct	GnAbs	GnTO%	%StReg	Reg Gain/Loss	
1	Albany	395	110	1	27.8	86.0	14.0	0.0	0.0	401	245	4	61.1	0.13	23	6.1
2	Barton	1542	375	18	24.3	88.7	10.8	0.3	0.3	1545	895	40	57.9	0.49	-98	-6.0
3	Brownington	374	84	0	22.5	79.5	20.5	0.0	0.0	383	199	3	52.0	0.12	20	5.5
4	Charleston	450	119	2	26.4	83.6	15.5	0.9	0.0	455	250	17	54.9	0.14	-13	-2.8
5	Coventry	306	76	0	24.8	91.8	6.8	1.4	0.0	306	182	7	59.5	0.10	-2	-0.6
6	Craftsbury	491	150	4	30.5	82.6	16.8	0.7	0.0	501	269	16	53.7	0.16	-25	-4.8
7	Derby	2048	512	21	25.0	81.7	17.7	0.2	0.4	2137	1304	61	61.0	0.68	94	4.6
8	Glover	443	132	5	29.8	89.8	8.6	0.0	1.6	452	284	7	62.8	0.14	-2	-0.4
9	Greensboro	426	134	5	31.5	79.1	19.4	0.8	0.8	423	261	30	61.7	0.13	-12	-2.8
10	Holland	264	61	0	23.1	65.6	34.4	0.0	0.0	250	159	1	63.6	0.08	4	1.6
11	Irasburg	455	80	1	17.6	72.5	27.5	0.0	0.0	466	308	7	66.1	0.15	21	4.7
12	Jay	151	30	3	19.9	56.7	43.3	0.0	0.0	161	106	9	65.8	0.05	5	3.2
13	Lowell	378	90	0	23.8	58.3	41.7	0.0	0.0	425	296	37	69.6	0.13	24	6.0
14	Morgan	295	101	5	34.2	82.5	16.5	1.0	0.0	308	211	22	68.5	0.10	25	8.8
15	Newport City	2394	773	21	32.3	77.4	22.2	0.3	0.1	2431	1519	103	62.5	0.77	-1	0.0
16	Newport Town	663	157	6	23.7	72.2	26.5	0.0	1.3	665	399	16	60.0	0.21	13	2.0
17	Troy	343	101	2	12.0	68.5	31.5	0.0	0.0	896	602	25	67.2	0.28	16	1.8
18	Westfield	225	64	3	28.4	75.0	25.0	0.0	0.0	241	172	11	71.4	0.08	-2	-0.8
19	Westmore	204	66	0	32.4	93.9	6.1	0.0	0.0	205	134	18	65.4	0.06	-35	-14.6
	County Totals	12347	3215	97	26.0	80.0	19.4	0.3	0.3	12651	7795	434	61.6	4.01	55	0.4

	Rutland County	PrReg	PrAct	PrAbs	PrTO%	%Rep	%Dem	%LU	%CP	GnReg	GnAct	GnAbs	GnTO%	%StReg	Reg Gain/Loss	
1	Benson	405	66	1	16.3	98.5	1.5	0.0	0.0	412	199	13	48.3	0.13	28	7.3
2	Brandon	2018	370	9	18.3	82.0	17.4	0.0	0.6	2041	1032	34	50.6	0.65	95	4.9
3	Castleton	2001	331	13	16.5	81.2	18.5	0.0	0.3	2162	1061	91	49.1	0.68	90	4.3
4	Chittenden	565	166	5	29.4	82.3	15.2	1.2	1.2	589	379	11	64.3	0.19	26	4.6
5	Clarendon	1288	274	5	21.3	81.3	18.7	0.0	0.0	1319	683	24	51.8	0.42	55	4.4
6	Danby	576	107	0	18.6	76.0	23.1	1.0	0.0	584	256	7	43.8	0.18	13	2.3
7	Fair Haven	1568	290	10	18.5	88.4	11.6	0.0	0.0	1587	854	52	53.8	0.50	-170	-9.7
8	Hubbardton	302	65	1	21.5	81.0	17.5	0.0	1.6	320	195	8	60.9	0.10	30	10.3
9	Ira	182	47	0	25.8	74.5	25.5	0.0	0.0	180	95	2	52.8	0.06	-1	-0.6
10	Mendon	616	209	9	33.9	91.6	7.9	0.5	0.0	636	414	15	65.1	0.20	6	1.0
11	Middletown Springs	388	126	2	32.5	87.9	11.3	0.0	0.8	393	268	12	68.2	0.12	2	0.5
12	Mount Holly	630	127	7	20.2	81.1	16.4	1.6	0.8	627	359	30	57.3	0.20	-78	-11.1
13	Mount Tabor	139	40	0	28.8	84.6	15.4	0.0	0.0	139	72	2	51.8	0.04	3	2.2
14	Pawlet	805	146	7	18.1	84.2	15.8	0.0	0.0	800	370	20	46.3	0.25	-24	-2.9
15	Pittsfield	206	54	0	26.2	82.7	15.4	0.0	1.9	211	135	3	64.0	0.07	-19	-8.3
16	Pittsford	1600	340	21	21.3	84.1	15.6	0.0	0.3	1594	906	55	56.8	0.50	31	2.0
17	Poultney	1672	487	18	29.1	77.7	20.5	0.7	1.1	1688	879	28	52.1	0.53	-33	-1.9
18	Proctor	1299	250	4	19.2	81.3	18.3	0.4	0.0	1286	747	29	58.1	0.41	-111	-7.9
19	Rutland City	11088	2687	220	24.2	82.9	15.3	1.2	0.7	11423	6836	496	59.8	3.62	91	0.8
20	Rutland Town	2250	635	19	28.2	85.4	14.3	0.4	0.0	2232	1457	57	65.3	0.71	38	1.7
21	Sherburne	633	298	21	47.1	77.1	22.5	0.4	0.0	653	461	44	70.6	0.21	-77	-10.5
22	Shrewsbury	465	176	4	37.8	92.4	7.6	0.0	0.0	544	404	37	74.3	0.17	55	11.2
23	Sudbury	253	70	2	27.7	92.4	7.6	0.0	0.0	256	131	5	51.2	0.08	-9	-3.4
24	Tinmouth	198	59	2	29.8	95.2	4.8	0.0	0.0	198	102	6	51.5	0.06	-79	-28.5
25	Wallingford	1173	271	8	23.1	91.7	7.9	0.0	0.4	1168	659	23	56.4	0.37	-15	-1.3
26	Wells	513	105	8	20.5	81.0	19.0	0.0	0.0	512	243	9	47.5	0.16	3	0.6
27	West Haven	139	39	0	28.1	89.7	10.3	0.0	0.0	136	90	2	66.2	0.04	4	3.0
28	West Rutland	1330	262	13	19.7	74.9	23.6	0.4	1.1	1378	858	31	62.3	0.44	46	3.5
	County Totals	34302	8097	409	23.6	83.3	15.7	0.5	0.5	35068	20145	1146	57.4	11.11	0	0.0

	Washington County	PrReg	PrAct	PrAbs	PrTO%	%Rep	%Dem	%LU	%CP	GnReg	GnAct	GnAbs	GnTO%	%StReg	Reg Gain/Loss	
1	Barre City	5096	1556	68	30.5	80.5	19.2	0.2	0.1	5494	3439	205	62.6	1.74	125	2.3
2	Barre Town	4300	1026	31	23.9	88.4	11.3	0.1	0.2	4379	2514	76	57.4	1.39	62	1.4
3	Berlin	1184	337	16	28.5	84.9	14.8	0.0	0.3	1209	770	34	63.7	0.38	-42	-3.4
4	Cabot	550	151	3	27.5	77.6	22.4	0.0	0.0	566	344	24	60.8	0.18	-38	-6.3
5	Calais	828	322	24	38.9	82.2	16.9	0.6	0.3	844	598	53	70.9	0.27	57	7.2
6	Duxbury	451	109	2	24.2	73.6	25.5	0.9	0.0	460	305	4	66.3	0.15	12	2.7
7	East Montpelier	1201	539	9	44.9	89.8	9.6	0.6	0.0	1217	881	47	72.4	0.39	-8	-0.7
8	Fayston	404	170	9	42.1	87.4	12.6	0.0	0.0	416	290	21	69.7	0.13	15	3.7
9	Marshfield	718	179	4	24.9	74.3	24.6	0.6	0.6	759	481	23	63.4	0.24	42	5.9
10	Middlesex	742	278	10	37.5	85.2	14.4	0.4	0.0	785	549	33	69.9	0.25	40	5.4
11	Montpelier	5182	2337	134	45.1	87.6	11.7	0.4	0.4	5429	3359	250	61.9	1.72	90	1.7
12	Moretown	728	171	2	23.5	85.7	14.3	0.0	0.0	739	421	13	57.0	0.23	-13	-1.7
13	Northfield	3192	598	30	18.7	84.5	15.0	0.5	0.0	3340	1422	91	42.6	1.06	61	1.9
14	Plainfield	673	248	10	36.8	76.4	22.8	0.0	0.8	712	508	29	71.3	0.23	-119	-14.3
15	Roxbury	287	78	0	27.2	74.4	24.4	1.3	0.0	280	156	9	55.7	0.09	-23	-7.6
16	Waitsfield	838	310	14	37.0	84.0	16.0	0.0	0.0	871	568	48	65.2	0.28	36	4.3
17	Warren	823	271	17	32.9	79.3	20.3	0.0	0.4	886	543	49	61.3	0.28	133	17.7
18	Waterbury	2317	569	14	24.6	82.0	17.6	0.4	0.0	2399	1399	49	58.3	0.76	4	0.2
19	Woodbury	352	82	2	23.3	83.5	15.2	1.3	0.0	382	221	7	57.9	0.12	48	14.4
20	Worcester	473	182	4	38.5	77.1	21.8	0.0	1.1	493	357	14	72.4	0.16	31	6.7
	County Totals	30339	9513	403	31.4	84.3	15.3	0.3	0.2	31660	19125	1079	60.4	10.03	513	1.6

	Windham County	PrReg	PrAct	PrAbs	PrTO%	%Rep	%Dem	%LU	%CP	GnReg	GnAct	GnAbs	GnTO%	%StReg	Reg Gain/Loss	
1	Athens	129	30	0	23.3	82.8	17.2	0.0	0.0	132	66	2	50.0	0.04	-7	-5.0
2	Brattleboro	6847	1955	50	28.6	68.3	29.9	1.4	0.4	7002	3840	163	54.8	2.22	-58	-0.8
3	Brookline	213	60	7	28.2	73.1	23.9	3.0	0.0	212	129	7	60.8	0.07	-1	-0.5
4	Dover	489	132	18	27.0	88.8	10.4	0.8	0.0	500	225	25	45.0	0.16	-61	-10.9
5	Dummerston	1007	291	13	28.9	80.6	18.4	1.1	0.0	1025	582	27	56.8	0.32	17	1.7
6	Grafton	389	96	4	24.7	89.5	10.5	0.0	0.0	381	218	11	57.2	0.12	-16	-4.0
7	Guilford	957	238	16	24.9	80.8	15.0	3.8	0.4	964	522	29	54.1	0.31	-29	-2.9
8	Halifax	275	65	4	23.6	90.3	9.7	0.0	0.0	278	150	9	54.0	0.09	-8	-2.8
9	Jamaica	426	98	0	23.0	84.7	15.3	0.0	0.0	446	245	12	54.9	0.14	-10	-2.2
10	Londonderry	930	161	9	17.3	96.3	3.8	0.0	0.0	967	614	53	63.5	0.31	-49	-4.8
11	Marlboro	441	133	0	30.2	74.4	23.3	1.6	0.8	453	255	25	56.3	0.14	-18	-3.8
12	Newfane	802	234	10	29.2	81.7	16.6	1.3	0.4	808	459	36	56.8	0.26	-33	-3.9
13	Putney	1038	270	8	26.0	75.2	23.7	0.4	0.8	1073	657	39	61.2	0.34	-37	-3.3
14	Rockingham	3397	722	20	21.3	52.0	47.4	0.3	0.3	3317	1533	60	46.2	1.05	-68	-2.0
15	Stratton	93	32	3	34.4	83.9	16.1	0.0	0.0	114	77	15	67.5	0.04	22	23.9
16	Townshend	539	124	5	23.0	81.5	17.6	0.0	0.8	533	265	12	49.7	0.17	-31	-5.5
17	Vernon	885	203	21	22.9	82.1	17.4	0.5	0.0	872	492	28	56.4	0.28	7	0.8
18	Wardsboro	312	75	0	24.0	94.7	4.0	1.3	0.0	327	182	11	55.7	0.10	19	6.2
19	Westminster	1374	297	6	21.6	77.4	21.6	0.7	0.3	1406	752	33	53.5	0.45	-17	-1.2
20	Whitingham	573	101	2	17.6	84.7	14.3	0.0	1.0	577	235	7	40.7	0.18	-23	-3.8
21	Wilmington	1170	241	9	20.6	87.3	12.7	0.0	0.0	1170	440	22	37.6	0.37	-42	-3.5
22	Windham	169	46	2	27.2	68.9	31.1	0.0	0.0	173	91	7	52.6	0.05	13	8.1
	County Totals	22455	5604	207	25.0	73.7	25.0	0.9	0.3	22730	12029	633	52.9	7.20	-430	-1.9

	Windsor County	PrReg	PrAct	PrAbs	PrTO%	%Rep	%Dem	%LU	%CP	GnReg	GnAct	GnAbs	GnTO%	%StReg	Reg Gain/Loss	
1	Andover	186	85	6	45.7	82.1	17.9	0.0	0.0	186	126	9	67.7	0.06	-19	-9.3
2	Baltimore	129	42	0	32.6	73.8	26.2	0.0	0.0	132	72	0	54.5	0.04	-1	-0.8
3	Barnard	516	146	4	28.3	88.0	12.0	0.0	0.0	523	298	9	57.0	0.17	-3	-0.6
4	Bethel	894	267	6	29.9	87.8	12.2	0.0	0.0	894	513	20	57.4	0.28	10	1.1
5	Bridgewater	522	116	5	22.2	82.1	17.9	0.0	0.0	529	257	16	48.6	0.17	4	0.8
6	Cavendish	908	219	6	24.1	77.2	21.8	0.5	0.5	929	468	24	50.4	0.29	-67	-6.7
7	Chester	1603	522	18	32.6	93.5	5.7	0.2	0.6	1643	897	54	54.6	0.52	51	3.2
8	Hartford	4695	805	49	17.1	81.6	18.2	0.0	0.1	4525	2312	108	51.1	1.43	28	0.6
9	Hartland	1362	441	12	32.4	87.4	12.6	0.0	0.0	1378	902	38	65.5	0.44	26	1.9
10	Ludlow	1749	240	10	13.7	73.7	25.4	0.4	0.4	1720	793	40	46.1	0.54	-177	-9.3
11	Norwich	1623	506	27	31.2	64.7	35.1	0.0	0.2	1685	1106	86	65.6	0.53	-123	-6.8
12	Plymouth	290	79	4	27.2	85.7	14.3	0.0	0.0	277	151	12	54.5	0.09	-21	-7.0
13	Pomfret	516	175	9	33.9	78.0	22.0	0.0	0.0	524	363	20	69.3	0.17	-16	-3.0
14	Reading	377	97	5	25.7	90.4	9.6	0.0	0.0	378	240	8	63.5	0.12	-10	-2.6
15	Rochester	745	187	6	25.1	84.2	14.2	0.0	1.6	744	438	26	58.9	0.24	24	3.3
16	Royalton	1028	309	12	30.1	67.4	31.5	0.0	1.0	1171	655	33	55.9	0.37	-13	-1.1
17	Sharon	503	129	6	25.6	75.4	21.3	0.0	3.3	531	327	15	61.6	0.17	57	12.0
18	Springfield	6740	1367	66	20.3	77.7	22.3	0.0	0.0	6862	3429	176	50.0	2.17	-33	-0.5
19	Stockbridge	305	73	3	23.9	88.6	11.4	0.0	0.0	310	164	10	52.9	0.10	5	1.6
20	Weathersfield	1508	270	7	17.9	79.6	20.4	0.0	0.0	1531	852	45	55.6	0.48	3	0.2
21	Weston	432	119	13	27.5	71.8	28.2	0.0	0.0	455	307	53	67.5	0.14	11	2.5
22	West Windsor	572	137	2	24.0	85.9	14.1	0.0	0.0	570	368	16	64.6	0.18	19	3.4
23	Windsor	2452	517	27	21.1	76.1	23.7	0.2	0.0	2477	1440	74	58.1	0.78	-18	-0.7
24	Woodstock	2382	748	64	31.4	89.1	10.6	0.3	0.0	2506	1285	99	51.3	0.79	7	0.3
	County Totals	32037	7596	367	23.7	80.5	19.2	0.1	0.2	32480	17763	991	54.7	10.29	-256	-0.8

Table 17.

1982 PRIMARY ELECTION VOTER PARTICIPATION Votes Cast for Each Office by County. Office of the Secretary of State

REPUBLICAN PRIMARY

	(Highest)	(Average)	US Senate	US House	Governor	Lt. Gov.	St. Trs.	Sec. St.	Auditor	Atty Genl
Candidates			3	2	1	2	1	1	1	1
State Tot	56920 US	50615	56920	55292	49637	51237	48756	47680	46559	48846
Est.Blanks		6305	0	1628	7283	5683	8164	9240	10361	8074
% St. High		88.9	100.0	97.1	87.2	90.0	85.7	83.8	81.8	85.8
ADDISON	3974 US	3599	3974	3879	3444	3566	3469	3610	3350	3507
% St. High		90.6	100.0	97.6	86.7	89.7	87.3	90.8	84.3	88.2
BENNINGTON	3148 US	2646	3148	2935	2718	2627	2453	2466	2349	2477
% St. High		84.1	100.0	93.2	86.3	83.4	77.9	78.3	74.6	78.7
CALEDONIA	3551 US	3236	3551	3448	3092	3196	3246	3126	3073	3158
% St. High		91.1	100.0	97.1	87.1	90.0	91.4	88.0	86.5	88.9
CHITTENDEN	10731 US	9155	10731	10117	9049	9360	8613	8388	8118	8866
% St. High		85.3	100.0	94.3	84.3	87.2	80.3	78.2	75.6	82.6
ESSEX	919 US	836	919	902	824	800	836	797	798	818
% St. High		91.0	100.0	98.2	89.7	87.1	91.0	86.7	86.8	89.0
FRANKLIN	2608 US	2402	2608	2586	2389	2386	2362	2306	2246	2337
% St. High		92.1	100.0	99.2	91.6	91.5	90.6	88.4	86.1	89.6
GRAND ISLE	457 US	424	457	450	429	426	413	408	394	416
% St. High		92.8	100.0	98.5	93.9	93.2	90.4	89.3	86.2	91.0
LAMOILLE	2267 US	2044	2267	2223	2026	2022	1975	1918	1884	2042
% St. High		90.2	100.0	98.1	89.4	89.2	87.1	84.6	83.1	90.1
ORANGE	3030 US	2754	3030	2992	2725	2763	2667	2614	2590	2651
% St. High		90.9	100.0	98.7	89.9	91.2	88.0	86.3	85.5	87.5
ORLEANS	2486 US	2265	2486	2423	2208	2208	2305	2170	2129	2196
% St. High		91.1	100.0	97.5	88.8	88.8	92.7	87.3	85.6	88.3
RUTLAND	6209 US	5432	6209	6090	5362	5428	5153	5043	4933	5245
% St. High		87.5	100.0	98.1	86.4	87.4	83.0	81.2	79.4	84.5
WASHINGTON	7775 US	7036	7775	7602	6585	7410	6855	6601	6667	6800
% St. High		90.5	100.0	97.8	84.7	95.3	88.2	84.9	85.7	87.5
WINDHAM	3972 US	3535	3972	3931	3546	3578	3382	3315	3210	3346
% St. High		89.0	100.0	99.0	89.3	90.1	85.1	83.5	80.8	84.2
WINDSOR	5793 US	5245	5793	5714	5240	5467	5027	4918	4818	4987
% St. High		90.5	100.0	98.6	90.5	94.4	86.8	84.9	83.2	86.1

Table 18.

1982 PRIMARY ELECTION VOTER PARTICIPATION Votes Cast for Each Office by County. Office of the Secretary of State

DEMOCRATIC PRIMARY

	(Highest)	(Average)	US Senate	US House	Governor	Lt. Gov.	St. Trs.	Sec. St.	Auditor	Atty Genl
Candidates			3	1	2	1	1	0	1	0
State Tot	17645 GV	14486	16918	13956	17645	14025	12654	0	11723	0
Est.Blanks		3159	727	3689	0	3620	4991	0	5922	0
% St. High		82.1	95.9	79.1	100.0	79.5	71.7	0.0	66.4	0.0
ADDISON	623 GV	512	578	503	623	498	457	0	418	0
% St. High		82.2	92.8	80.7	100.0	79.9	73.4	0.0	67.1	0.0
BENNINGTON	698 GV	533	676	457	698	484	450	0	433	0
% St. High		76.4	96.8	65.5	100.0	69.3	64.5	0.0	62.0	0.0
CALEDONIA	464 GV	393	415	387	464	395	363	0	337	0
% St. High		84.7	89.4	83.4	100.0	85.1	78.2	0.0	72.6	0.0
CHITTENDEN	6348 US	5075	6348	4971	6321	4643	4200	0	3970	0
% St. High		80.3	100.4	78.6	100.0	73.5	66.4	0.0	62.8	0.0
ESSEX	204 GV	183	188	180	204	192	172	0	162	0
% St. High		89.7	92.2	88.2	100.0	94.1	84.3	0.0	79.4	0.0
FRANKLIN	2351 GV	2099	2303	2050	2351	2124	1958	0	1813	0
% St. High		89.3	98.0	87.2	100.0	90.3	83.3	0.0	77.1	0.0
GRAND ISLE	327 US	288	327	282	324	279	270	0	250	0
% St. High		88.9	100.9	87.0	100.0	86.1	83.3	0.0	77.2	0.0
LAMOILLE	271 GV	199	233	191	271	195	170	0	138	0
% St. High		73.4	86.0	70.5	100.0	72.0	62.7	0.0	50.9	0.0
ORANGE	478 GV	376	426	369	478	367	329	0	288	0
% St. High		78.7	89.1	77.2	100.0	76.8	68.8	0.0	60.3	0.0
ORLEANS	604 GV	512	558	497	604	518	471	0	426	0
% St. High		84.8	92.4	82.3	100.0	85.8	78.0	0.0	70.5	0.0
RUTLAND	1174 GV	962	1033	876	1174	1049	854	0	791	0
% St. High		81.9	88.0	74.6	100.0	89.4	72.7	0.0	67.4	0.0
WASHINGTON	1408 GV	1133	1317	1065	1408	1101	989	0	918	0
% St. High		80.5	93.5	75.6	100.0	78.2	70.2	0.0	65.2	0.0
WINDHAM	1347 GV	1101	1294	1043	1347	1079	965	0	880	0
% St. High		81.7	96.1	77.4	100.0	80.1	71.6	0.0	65.3	0.0
WINDSOR	1378 GV	1115	1222	1085	1378	1101	1006	0	899	0
% St. High		80.9	88.7	78.7	100.0	79.9	73.0	0.0	65.2	0.0

Table 19.

1982 PRIMARY ELECTION VOTER PARTICIPATION Votes Cast for Each Office by County. Office of the Secretary of State

LIBERTY UNION PRIMARY

	(Highest)	(Average)	US Senate	US House	Governor	Lt. Gov.	St. Trs.	Sec. St.	Auditor	Atty Genl
Candidates			1	1	1	1	0	0	0	1
State Tot	205 UH	188	198	205	189	178	0	0	0	172
Est.Blanks		17	7	0	16	27	0	0	0	33
& St. High		91.7	96.6	100.0	92.2	86.8	0.0	0.0	0.0	83.9
ADDISON	13 AG	10	10	11	10	10	0	0	0	13
& St. High		90.9	90.9	100.0	90.9	90.9	0.0	0.0	0.0	118.2
BENNINGTON	3 US	2	3	2	3	2	0	0	0	1
& St. High		100.0	150.0	100.0	150.0	100.0	0.0	0.0	0.0	50.0
CALEDONIA	6 US	6	6	6	6	6	0	0	0	6
& St. High		100.0	100.0	100.0	100.0	100.0	0.0	0.0	0.0	100.0
CHITTENDEN	38 AG	29	24	36	26	25	0	0	0	38
& St. High		80.6	66.7	100.0	72.2	69.4	0.0	0.0	0.0	105.6
ESSEX	3 US	2	3	3	3	3	0	0	0	2
& St. High		66.7	100.0	100.0	100.0	100.0	0.0	0.0	0.0	66.7
FRANKLIN	17 US	12	17	14	14	10	0	0	0	7
& St. High		85.7	121.4	100.0	100.0	71.4	0.0	0.0	0.0	50.0
GRAND ISLE	2 GV	1	0	1	2	1	0	0	0	1
& St. High		100.0	0.0	100.0	200.0	100.0	0.0	0.0	0.0	100.0
LAMOILLE	6 GV	4	5	5	6	5	0	0	0	3
& St. High		80.0	100.0	100.0	120.0	100.0	0.0	0.0	0.0	60.0
ORANGE	4 US	3	4	3	3	3	0	0	0	3
& St. High		100.0	133.3	100.0	100.0	100.0	0.0	0.0	0.0	100.0
ORLEANS	9 US	8	9	9	8	8	0	0	0	8
& St. High		88.9	100.0	100.0	88.9	88.9	0.0	0.0	0.0	88.9
RUTLAND	40 US	31	40	35	32	28	0	0	0	24
& St. High		88.6	114.3	100.0	91.4	80.0	0.0	0.0	0.0	68.6
WASHINGTON	24 UH	23	23	24	23	23	0	0	0	22
& St. High		95.8	95.8	100.0	95.8	95.8	0.0	0.0	0.0	91.7
WINDHAM	50 US	48	50	50	49	50	0	0	0	41
& St. High		96.0	100.0	100.0	98.0	100.0	0.0	0.0	0.0	82.0
WINDSOR	6 UH	4	4	6	4	4	0	0	0	3
& St. High		66.7	66.7	100.0	66.7	66.7	0.0	0.0	0.0	50.0

Table 20.

1982 PRIMARY ELECTION VOTER PARTICIPATION Votes Cast for Each Office by County. Office of the Secretary of State

CITIZENS PARTY

	(Highest)	(Average)	US Senate	US House	Governor	Lt. Gov.	St. Trs.	Sec. St.	Auditor	Atty Genl
Candidates			1	1	0	1	1	0	0	0
State Tot	297 UH	281	291	297	0	272	266	0	0	0
Est.Blanks		16	6	0	0	25	31	0	0	0
% St. High		94.6	98.0	100.0	0.0	91.6	89.6	0.0	0.0	0.0
ADDISON	17 US	15	17	16	0	14	15	0	0	0
% St. High		93.8	106.3	100.0	0.0	87.5	93.8	0.0	0.0	0.0
BENNINGTON	12 LG	11	11	11	0	12	12	0	0	0
% St. High		100.0	100.0	100.0	0.0	109.1	109.1	0.0	0.0	0.0
CALEDONIA	2 US	2	2	2	0	2	2	0	0	0
% St. High		100.0	100.0	100.0	0.0	100.0	100.0	0.0	0.0	0.0
CHITTENDEN	109 UH	103	101	109	0	102	102	0	0	0
% St. High		94.5	92.7	100.0	0.0	93.6	93.6	0.0	0.0	0.0
ESSEX	2 US	1	2	2	0	2	1	0	0	0
% St. High		50.0	100.0	100.0	0.0	100.0	50.0	0.0	0.0	0.0
FRANKLIN	16 UH	14	14	16	0	15	13	0	0	0
% St. High		87.5	87.5	100.0	0.0	93.8	81.3	0.0	0.0	0.0
GRAND ISLE	3 US	2	3	2	0	3	2	0	0	0
% St. High		100.0	150.0	100.0	0.0	150.0	100.0	0.0	0.0	0.0
LAMOILLE	26 UH	24	25	26	0	24	24	0	0	0
% St. High		92.3	96.2	100.0	0.0	92.3	92.3	0.0	0.0	0.0
ORANGE	19 UH	17	18	19	0	16	15	0	0	0
% St. High		89.5	94.7	100.0	0.0	84.2	78.9	0.0	0.0	0.0
ORLEANS	9 US	8	9	9	0	8	9	0	0	0
% St. High		88.9	100.0	100.0	0.0	88.9	100.0	0.0	0.0	0.0
RUTLAND	35 US	30	35	33	0	29	26	0	0	0
% St. High		90.9	106.1	100.0	0.0	87.9	78.8	0.0	0.0	0.0
WASHINGTON	20 US	17	20	19	0	15	16	0	0	0
% St. High		89.5	105.3	100.0	0.0	78.9	84.2	0.0	0.0	0.0
WINDHAM	17 US	16	17	17	0	16	17	0	0	0
% St. High		94.1	100.0	100.0	0.0	94.1	100.0	0.0	0.0	0.0
WINDSOR	17 US	14	17	16	0	14	12	0	0	0
% St. High		87.5	106.3	100.0	0.0	87.5	75.0	0.0	0.0	0.0

Table 21.

1982 GENERAL ELECTION VOTER PARTICIPATION Votes Cast for Each Office by County. Office of the Secretary of State

GENERAL ELECTION

	(Highest)	(Average)	President	US Senate	US House	Governor	Lt. Gov.	St. Trs.	Sec. St.	Auditor	Atty Genl
Candidates			0	6	6	4	4	5	3	4	2
State Tot	169251 GV	160161	0	168003	164951	169251	161829	155495	153719	151030	157010
Est.Blanks		11923	0	4081	7133	2833	10255	16589	18365	21054	15074
% St. Act.		93.1	0.0	97.6	95.9	98.4	94.0	90.4	89.3	87.8	91.2
ADDISON	9495 GV	9092	0	9443	9348	9495	9122	8864	9023	8458	8985
% St. Act.		95.2	0.0	98.9	97.9	99.5	95.5	92.8	94.5	88.6	94.1
BENNINGTON	10968 GV	10181	0	10850	10464	10968	10329	9816	9655	9538	9833
% St. Act.		89.9	0.0	95.9	92.4	96.9	91.3	86.7	85.3	84.3	86.9
CALEDONIA	7734 GV	7416	0	7664	7563	7734	7474	7319	7180	7067	7334
% St. Act.		95.3	0.0	98.5	97.2	99.4	96.1	94.1	92.3	90.8	94.3
CHITTENDEN	37885 GV	34998	0	37653	36680	37885	35183	33408	32960	32472	33746
% St. Act.		91.2	0.0	98.2	95.6	98.8	91.7	87.1	85.9	84.6	88.0
ESSEX	1755 GV	1681	0	1728	1707	1755	1700	1662	1628	1625	1647
% St. Act.		94.7	0.0	97.3	96.1	98.8	95.7	93.6	91.7	91.5	92.7
FRANKLIN	11342 GV	10924	0	11236	11127	11342	10961	10723	10637	10493	10878
% St. Act.		95.3	0.0	98.1	97.1	99.0	95.7	93.6	92.8	91.6	94.9
GRAND ISLE	1975 GV	1901	0	1956	1929	1975	1926	1864	1851	1826	1886
% St. Act.		95.4	0.0	98.1	96.8	99.1	96.6	93.5	92.9	91.6	94.6
LAMOILLE	5543 GV	5271	0	5487	5410	5543	5303	5135	5060	4934	5303
% St. Act.		94.4	0.0	98.3	96.9	99.3	95.0	92.0	90.7	88.4	95.0
ORANGE	7352 GV	6998	0	7302	7185	7352	7071	6818	6718	6646	6893
% St. Act.		94.4	0.0	98.5	96.9	99.2	95.4	92.0	90.6	89.7	93.0
ORLEANS	7712 GV	7422	0	7649	7511	7712	7435	7456	7203	7092	7322
% St. Act.		95.2	0.0	98.1	96.4	98.9	95.4	95.7	92.4	91.0	93.9
RUTLAND	19013 GV	18075	0	18845	18524	19013	18536	17459	17396	16934	17894
% St. Act.		89.7	0.0	93.5	92.0	94.4	92.0	86.7	86.4	84.1	88.8
WASHINGTON	18951 GV	18099	0	18863	18513	18951	18358	17567	17313	17443	17787
% St. Act.		94.6	0.0	98.6	96.8	99.1	96.0	91.9	90.5	91.2	93.0
WINDHAM	11928 GV	11363	0	11887	11761	11928	11477	11123	10929	10712	11092
% St. Act.		94.5	0.0	98.8	97.8	99.2	95.4	92.5	90.9	89.1	92.2
WINDSOR	17598 GV	16733	0	17440	17229	17598	16954	16281	16166	15790	16410
% St. Act.		94.2	0.0	98.2	97.0	99.1	95.4	91.7	91.0	88.9	92.4

Table 22.

1982 GENERAL ELECTION PARTY PARTICIPATION Votes Cast for Each Office by County. Office of the Secretary of State

REPUBLICAN PARTY

	(Highest)	(Average)	President	US Senate	US House	Governor	Lt. Gov.	St. Trs.	Sec. St.	Auditor	Atty Genl
Candidates			0	1	1	1	1	1	0	1	0
State Tot	114191 UH	93856	0	84450	114191	93111	93212	97174	0	81001	0
State %		58.0	0.0	50.3	69.2	55.0	57.6	62.5	0.0	53.6	0.0
ADDISON	6638 UH	5546	0	5136	6638	5445	5641	5452	0	4964	0
% Cand.Tot		5.9	0.0	6.1	5.8	5.8	6.1	5.6	0.0	6.1	0.0
BENNINGTON	7229 UH	5799	0	5180	7229	6377	5609	5570	0	4831	0
% Cand.Tot		6.2	0.0	6.1	6.3	6.8	6.0	5.7	0.0	6.0	0.0
CALEDONIA	5757 UH	4913	0	4243	5757	4526	4907	5526	0	4519	0
% Cand.Tot		5.2	0.0	5.0	5.0	4.9	5.3	5.7	0.0	5.6	0.0
CHITTENDEN	22537 UH	19392	0	18483	22537	20404	19976	20339	0	15817	0
% Cand.Tot		20.9	0.0	21.9	19.7	21.9	21.4	20.9	0.0	19.5	0.0
ESSEX	1175 UH	1012	0	895	1175	950	1030	1101	0	924	0
% Cand.Tot		1.1	0.0	1.1	1.0	1.0	1.1	1.1	0.0	1.1	0.0
FRANKLIN	7443 UH	5696	0	4721	7443	5655	5495	5954	0	4908	0
% Cand.Tot		6.0	0.0	5.6	6.5	6.1	5.9	6.1	0.0	6.1	0.0
GRAND ISLE	1296 UH	1038	0	874	1296	1022	1030	1106	0	902	0
% Cand.Tot		1.1	0.0	1.0	1.1	1.1	1.1	1.1	0.0	1.1	0.0
LAMOILLE	3999 UH	3411	0	2902	3999	3230	3579	3648	0	3110	0
% Cand.Tot		3.6	0.0	3.4	3.5	3.5	3.8	3.8	0.0	3.8	0.0
ORANGE	5369 UH	4530	0	4068	5369	4409	4663	4565	0	4111	0
% Cand.Tot		4.8	0.0	4.8	4.7	4.7	5.0	4.7	0.0	5.1	0.0
ORLEANS	5534 TR	4442	0	3565	5274	4071	4341	5534	0	3868	0
% Cand.Tot		4.7	0.0	4.2	4.6	4.4	4.7	5.7	0.0	4.8	0.0
RUTLAND	14132 UH	10361	0	10304	14132	10642	8141	10366	0	8586	0
% Cand.Tot		11.0	0.0	12.2	12.4	11.4	8.7	10.7	0.0	10.6	0.0
WASHINGTON	12829 UH	11002	0	8958	12829	9922	12238	11715	0	10355	0
% Cand.Tot		11.7	0.0	10.6	11.2	10.7	13.1	12.1	0.0	12.8	0.0
WINDHAM	7953 UH	6359	0	5607	7953	6280	6334	6415	0	5567	0
% Cand.Tot		6.8	0.0	6.6	7.0	6.7	6.8	6.6	0.0	6.9	0.0
WINDSOR	12560 UH	10150	0	9514	12560	10178	10228	9883	0	8539	0
% Cand.Tot		10.8	0.0	11.3	11.0	10.9	11.0	10.2	0.0	10.5	0.0

Table 23.

1982 GENERAL ELECTION PARTY PARTICIPATION Votes Cast for Each Office by County. Office of the Secretary of State

DEMOCRATIC PARTY

	(Highest)	(Average)	President	US Senate	US House	Governor	Lt. Gov.	St. Trs.	Sec. St.	Auditor	Atty Genl
Candidates			0	1	1	1	1	1	0	1	0
State Tot	79340 US	58192	0	79340	38296	74394	57976	44049	0	55101	0
State %		35.8	0.0	47.2	23.2	44.0	35.8	28.3	0.0	36.5	0.0
ADDISON	4113 US	2885	0	4113	1715	3954	2883	1944	0	2703	0
% Cand.Tot		4.9	0.0	5.2	4.5	5.3	5.0	4.4	0.0	4.9	0.0
BENNINGTON	5369 US	3916	0	5369	2410	4448	4171	3313	0	3788	0
% Cand.Tot		6.8	0.0	6.8	6.3	6.0	7.2	7.5	0.0	6.9	0.0
CALEDONIA	3261 US	2278	0	3261	1439	3131	2254	1462	0	2125	0
% Cand.Tot		3.9	0.0	4.1	3.8	4.2	3.9	3.3	0.0	3.9	0.0
CHITTENDEN	17917 US	12928	0	17917	10655	17077	11497	9168	0	11254	0
% Cand.Tot		22.4	0.0	22.6	27.8	23.0	19.8	20.8	0.0	20.4	0.0
ESSEX	794 GV	614	0	786	444	794	596	477	0	587	0
% Cand.Tot		1.1	0.0	1.0	1.2	1.1	1.0	1.1	0.0	1.1	0.0
FRANKLIN	6351 US	4853	0	6351	3254	5630	4990	4144	0	4753	0
% Cand.Tot		8.5	0.0	8.0	8.5	7.6	8.6	9.4	0.0	8.6	0.0
GRAND ISLE	1039 US	777	0	1039	545	935	777	619	0	749	0
% Cand.Tot		1.3	0.0	1.3	1.4	1.3	1.3	1.4	0.0	1.4	0.0
LAMOILLE	2416 US	1551	0	2416	940	2261	1322	1003	0	1365	0
% Cand.Tot		2.6	0.0	3.0	2.5	3.0	2.3	2.3	0.0	2.5	0.0
ORANGE	3024 US	2142	0	3024	1290	2885	1988	1608	0	2060	0
% Cand.Tot		3.6	0.0	3.8	3.4	3.9	3.4	3.7	0.0	3.7	0.0
ORLEANS	3915 US	2748	0	3915	1860	3578	2755	1616	0	2768	0
% Cand.Tot		4.7	0.0	4.9	4.9	4.8	4.8	3.7	0.0	5.0	0.0
RUTLAND	9696 LG	6946	0	8105	3479	8022	9696	5512	0	6865	0
% Cand.Tot		12.0	0.0	10.2	9.1	10.8	16.7	12.5	0.0	12.5	0.0
WASHINGTON	9532 US	6250	0	9532	4058	8865	4959	4383	0	5708	0
% Cand.Tot		10.6	0.0	12.0	10.6	11.9	8.6	10.0	0.0	10.4	0.0
WINDHAM	5973 US	4362	0	5973	2664	5505	4182	3613	0	4236	0
% Cand.Tot		7.5	0.0	7.5	7.0	7.4	7.2	8.2	0.0	7.7	0.0
WINDSOR	7539 US	5937	0	7539	3543	7309	5906	5187	0	6140	0
% Cand.Tot		10.3	0.0	9.5	9.3	9.8	10.2	11.8	0.0	11.1	0.0

Table 24.

1982 GENERAL ELECTION PARTY PARTICIPATION Votes Cast for Each Office by County. Office of the Secretary of State

LIBERTY UNION PARTY

	(Highest)	(Average)	President	US Senate	US House	Governor	Lt. Gov.	St. Trs.	Sec. St.	Auditor	Atty Genl
Candidates			0	0	1	1	1	1	1	1	1
State Tot	9080 AG	5500	0	0	2794	850	4237	5502	7042	8997	9080
State %		3.5	0.0	0.0	1.7	0.5	2.6	3.5	4.6	6.0	5.8
ADDISON	1166 TR	402	0	0	117	37	205	1166	332	519	438
% Cand.Tot		7.1	0.0	0.0	4.2	4.4	4.8	21.2	4.7	5.8	4.8
BENNINGTON	1053 AG	441	0	0	296	51	298	366	427	602	1053
% Cand.Tot		7.8	0.0	0.0	10.6	6.0	7.0	6.7	6.1	6.7	11.6
CALEDONIA	281 AG	173	0	0	105	27	166	137	261	234	281
% Cand.Tot		3.2	0.0	0.0	3.8	3.2	3.9	2.5	3.7	2.6	3.1
CHITTENDEN	3150 AA	1396	0	0	480	168	923	1099	1542	3150	2415
% Cand.Tot		23.2	0.0	0.0	17.2	19.8	21.8	20.0	21.9	35.0	26.6
ESSEX	61 SS	39	0	0	27	3	44	31	61	48	59
% Cand.Tot		0.7	0.0	0.0	1.0	0.4	1.0	0.6	0.9	0.5	0.6
FRANKLIN	526 AA	243	0	0	102	24	210	233	285	526	324
% Cand.Tot		4.2	0.0	0.0	3.7	2.8	5.0	4.2	4.0	5.8	3.6
GRAND ISLE	130 SS	58	0	0	26	4	38	54	130	82	76
% Cand.Tot		1.0	0.0	0.0	0.9	0.5	0.9	1.0	1.8	0.9	0.8
LAMOILLE	301 AA	173	0	0	94	16	124	145	277	301	260
% Cand.Tot		3.0	0.0	0.0	3.4	1.9	2.9	2.6	3.9	3.3	2.9
ORANGE	414 AG	208	0	0	88	21	174	149	342	269	414
% Cand.Tot		3.5	0.0	0.0	3.1	2.5	4.1	2.7	4.9	3.0	4.6
ORLEANS	280 AA	182	0	0	133	30	174	123	279	280	259
% Cand.Tot		3.5	0.0	0.0	4.8	3.5	4.1	2.2	4.0	3.1	2.9
RUTLAND	971 AG	600	0	0	267	259	376	825	602	906	971
% Cand.Tot		13.3	0.0	0.0	9.6	30.5	8.9	15.0	8.5	10.1	10.7
WASHINGTON	1250 SS	627	0	0	286	68	424	506	1250	838	1019
% Cand.Tot		10.8	0.0	0.0	10.2	8.0	10.0	9.2	17.8	9.3	11.2
WINDHAM	763 AG	491	0	0	487	95	623	281	590	602	763
% Cand.Tot		10.3	0.0	0.0	17.4	11.2	14.7	5.1	8.4	6.7	8.4
WINDSOR	748 AG	461	0	0	286	47	458	387	664	640	748
% Cand.Tot		8.3	0.0	0.0	10.2	5.5	10.8	7.0	9.4	7.1	8.2

Table 25.

1982 GENERAL ELECTION PARTY PARTICIPATION Votes Cast for Each Office by County. Office of the Secretary of State

CITIZENS PARTY

	(Highest)	(Average)	President	US Senate	US House	Governor	Lt. Gov.	St. Trs.	Sec. St.	Auditor	Atty Genl
Candidates			0	1	1	0	1	1	0	0	0
State Tot	6409 UH	3680	0	897	6409	0	6192	4903	0	0	0
State %		2.3	0.0	0.5	3.9	0.0	3.8	3.2	0.0	0.0	0.0
ADDISON	385 UH	202	0	76	385	0	383	170	0	0	0
% Cand.Tot		4.8	0.0	8.5	6.0	0.0	6.2	3.5	0.0	0.0	0.0
BENNINGTON	265 TR	149	0	43	196	0	245	265	0	0	0
% Cand.Tot		3.4	0.0	4.8	3.1	0.0	4.0	5.4	0.0	0.0	0.0
CALEDONIA	156 UH	85	0	21	156	0	132	116	0	0	0
% Cand.Tot		1.9	0.0	2.3	2.4	0.0	2.1	2.4	0.0	0.0	0.0
CHITTENDEN	2757 LG	1428	0	318	2340	0	2757	1725	0	0	0
% Cand.Tot		30.3	0.0	35.5	36.5	0.0	44.5	35.2	0.0	0.0	0.0
ESSEX	29 UH	19	0	13	29	0	28	29	0	0	0
% Cand.Tot		0.6	0.0	1.4	0.5	0.0	0.5	0.6	0.0	0.0	0.0
FRANKLIN	263 LG	146	0	42	215	0	263	213	0	0	0
% Cand.Tot		3.3	0.0	4.7	3.4	0.0	4.2	4.3	0.0	0.0	0.0
GRAND ISLE	74 LG	28	0	3	34	0	74	33	0	0	0
% Cand.Tot		0.5	0.0	0.3	0.5	0.0	1.2	0.7	0.0	0.0	0.0
LAMOILLE	283 UH	167	0	51	283	0	268	236	0	0	0
% Cand.Tot		3.8	0.0	5.7	4.4	0.0	4.3	4.8	0.0	0.0	0.0
ORANGE	325 UH	154	0	38	325	0	234	175	0	0	0
% Cand.Tot		3.3	0.0	4.2	5.1	0.0	3.8	3.6	0.0	0.0	0.0
ORLEANS	144 LG	84	0	31	139	0	144	106	0	0	0
% Cand.Tot		2.0	0.0	3.5	2.2	0.0	2.3	2.2	0.0	0.0	0.0
RUTLAND	348 TR	200	0	45	298	0	311	348	0	0	0
% Cand.Tot		4.4	0.0	5.0	4.6	0.0	5.0	7.1	0.0	0.0	0.0
WASHINGTON	1098 UH	467	0	77	1098	0	685	478	0	0	0
% Cand.Tot		9.3	0.0	8.6	17.1	0.0	11.1	9.7	0.0	0.0	0.0
WINDHAM	633 TR	276	0	50	373	0	325	633	0	0	0
% Cand.Tot		5.9	0.0	5.6	5.8	0.0	5.2	2.9	0.0	0.0	0.0
WINDSOR	538 UH	269	0	89	538	0	343	376	0	0	0
% Cand.Tot		6.3	0.0	9.9	8.4	0.0	5.5	7.7	0.0	0.0	0.0

MISCELLANEOUS NOTES ABOUT THE TABLES

Clark H. Bensen
Vermont Polidata

Primary and General Election Tables

a. These tables list the results for each race for every town and city in the state. They are arranged with one race per table except for the Uncontested Primaries table. Each begins with a subtable listing the statewide totals for every candidate. It also summarizes the extent of the support for the candidate. Note here that the maximum number of candidates for which a separate column will appear is six. If more than six are in the race, the last column will be an aggregation of the candidates who received the lowest totals. Note also that the order of the columns is Republican first, then Democratic or next highest total.

b. Towns Won—first, the number of towns/cities wherein the candidate received a plurality of the votes; second, the percentage of the total number of towns/cities (246) wherein a plurality was attained.

c. Min% Max%—the minimum (maximum) percentage achieved by the candidate in any town/city.

d. Asterisk (*)—indicates that the candidate achieved a plurality in that unit (i.e., state, county, town).

e. Percentage of State Totals—the percentage of the candidate's State Total obtained in each county; the same for the total votes cast for the office.

f. Index Comparing County Percentage to State Percentage—an index generated by dividing 1) the percentage of the county vote total obtained by the candidate, by 2) the percentage of the state vote total obtained by the candidate. For example, if a candidate were to have 51.8% of the vote in Caledonia County, but only 30.1% statewide, the index would be 1.72.

g. %Cty—the percentage of the total county vote for this office which this unit generates.

h. %State—the percentage of the total state vote for this office which this unit generates.

Voter Statistics, Registration and Turnout Table

a. This table lists the voter registration and turnout data for both the Primary and General Elections. It also lists some figures calculated for the Primary and compares the registration of the last General Election with the most recent.

b. Since municipalities with voting machines mean the breakdown of voters by primary is incomplete, an estimate is computed using the highest vote total for any office in the primary. This estimate is reflected in the percentage columns.

c. For other notes about this table, refer to the end of the county summary page thereof.

Voter Participation Tables

a. These tables give an indication of the participation by the voters in all the races on the ballot. The arrangement is first, one county summary table per primary and second, a similar table for the general.

b. Est. Blanks—this figure, in the state total section, is the difference between the total votes counted for the office and the total for the office which is determined to be the State High. The State High is the race in which the most votes were cast in the primary.

c. % St. High—the percentage of the total votes counted for the State High which were counted as votes for this office.

d. % St. Act.—the percentage of total Actual Voters (checked on polling place checklists has having entered to vote) which voted for any candidate for this office.

e. Average—the average of the number of votes is calculated first; the percentage of the State High, or State Actual, is computed from the Average.

Party Participation Tables

a. These tables are very similar in arrangement to the Voter Participation tables above except that they involve the general rather than primary election results.

b. State %—the percentage of the total statewide vote for the office which the party candidate received.

c. % Cand. Tot.—the percentage of the party candidate's statewide total vote obtained in this county.

d. Note here that there may be a blank column if there was a race in which the candidate ran on more than one party label, or there was not a candidate for the party involved, or if the party candidate had a total so small that it was aggregated with others.

Election Maps

a. These maps are analytical in nature and are generated by the computer software package called SYMAP developed at the Harvard University Graduate School of Design. The maps are unidimensional and use the results from one race for every town. Unless otherwise indicated, the town percentages are the data used.

b. The SYMAP program takes the percentage data from the 246 towns and plots the results on the map coordinate system using varying symbols indicating the intensity of support. As a rule, the darker the shading or symbolism, the more intense the support for the candidate in that geographic area. Note that since the map is a representation of geographic area, certain places, e.g., Burlington, will appear small on the map, seemingly out of proportion to the potential impact of the statewide vote.

c. The maps are standardized in their representation so that the symbolism of one map will generally represent the same value on another map. Basically they are indicators of percentages, as follows.

Interval	*Percentage Range*
1	0.0 — 34.9
2	35.0 — 42.4
3	42.5 — 49.9
4	50.0 — 57.4
5	57.5 — 64.9
6	65.0 — 100.0

Comparison between maps will indicate not only the differences in geographic areas of support but also the differences in the intensity thereof. Note, however, that the intensity is certain to be affected by the number of candidates in the race.

d. By the way, the vacant spaces on the maps indicate the geographic areas of Vermont's unorganized towns and gores. There are only 246 valid points plotted on each map, one for each town and city.

Printed by Northlight Studio Press, Barre, Vermont